

TOUR DE SUISSE

TECHNICAL GUIDE

10 - 18 June 2017 • www.tds.ch



 presented by  **vaudoise**

Presenting Partner

Official Partner

Official Timekeeper

Official Host Broadcaster Rights Owner

Proud Member of



CONTENTS

Sponsors	4
Contact Details	6
Team-Hotels	7
AG2R La Mondiale	7
Astana Pro Team	7
Bahrain-Merida	7
BMC Racing Team	8
Bora-Hansgrohe	8
Cannondale Drapac Professional Cycling Team	8
FDJ	9
Lotto Soudal	9
Movistar Team	9
Orica-Scott	10
Quick-Step Floors	10
Team Dimension Data	10
Team Katusha Alpecin	11
Team Lotto NL-Jumbo	11
Team Sky	11
Team Sunweb	12
Trek-Segafredo	12
UAE Emirates	12
Aqua Blue Sport	13
CCC Sprandi Polkowice	13
Direct Energie	13
Roompot - Nederlandse Loterij	14
Hotels doctors / directorate/ UCI commissioners	15
Media information	16
TV broadcasting	16
Hospital list	17
Signalisation	20
Convoy structure	22
Rules of the race	23
Route	27
Team presentation	28
Meeting plan	29
Important information	30
1 st Stage	32
2 nd Stage	36
3 rd Stage	44
4 th Stage	52
5 th Stage	59
6 th Stage	67
7 th Stage	74
8 th Stage	80
9 th Stage	87

PRESENTING PARTNER



General classification

OFFICIAL PARTNER



GPM classification



Points classification



Best Swiss rider



Stage winner

OFFICIAL TIMEKEEPER



OFFICIAL HOST BROADCASTER



OFFICIAL CO-PARTNER






OFFICIAL CHARITY PARTNER



RIGHTS OWNER



OFFICIAL SUPPLIER



OFFICIAL CATERER



OFFICIAL MEDIAPARTNER



PROUD MEMBER OF



CONTACT DETAILS ORGANISATION

General director

Senn Olivier
+41 79 528 41 60

Technical director

Betschart Kurt
+41 79 340 25 67

Sports director

Loosli David
+41 79 285 52 13

Commercial director

Rovescala Céline
+41 79 874 64 20

Assistance

Jost Caroline
+41 79 575 03 04

Media department

Van de Graaf Jolanda
+41 79 222 07 69

Accommodation

Lehmann Marion
+41 79 635 21 26

Bike Expo / Kids World

Gerber Ueli
+41 79 406 65 42

Course advertising

Schmid Iwan
+41 76 515 07 14

Course securing

Pius Müller
+41 78 645 79 20

Doctors / paramedic

Dr. Hammer Thorsten
+41 79 808 08 91

Dr. Kretsch Roland

+41 79 808 08 93

Entertainment / advertising convoy

Kunz Harri
+41 79 251 24 35

Finish

Perlini Dave
+41 79 285 27 50

Neutral race service

Obrist Martin
+41 79 334 03 51

Radio-Tour

Bovay Steve
+41 79 572 23 42

Race

Wehrli Josef
+41 79 572 23 42

Race information

Lüchinger Georges
+41 78 647 04 40

Race office

Wüthrich Stephan
+41 78 830 84 19

Race safety

Wettstein Beat
+41 79 255 43 00

Race signage

Bachmann Pascal
+41 79 650 84 88

Security

Bertrams Lars
+41 79 711 13 54

Start

Gut Gregor
+41 79 607 35 43

TdS Challenge

Sauser Rik
+49 151 55 00 19 92

Team presentation

Wasserfallen Corinne
+41 79 230 70 53

Tour Police

Gisler Gregor
+41 78 722 50 80

CONTACT DETAILS COMMISSIONERS

UCI, commissioner, president

Stuppacher Peter
+43 664 60 123 111

UCI, commissioner

Magiera Christian
+49 173 5656 836

UCI, commissioner

Pomario Wayne
+1 604 209 1967

UCI, doping control

Gonzales Martinez Enrique
+34 667 436 193

Swiss Cycling, Commissioner

Previtali Ariane
+41 79 409 12 83

Swiss Cycling, Commissioner

Jander Christophe
+41 79 443 51 97

Swiss Cycling, Commissioner

Staub Urs
+41 79 739 15 30

Swiss Cycling, Commissioner

Döring Eike
+41 76 345 12 57

Swiss Cycling, Commissioner

Janka Adrian
+41 79 641 09 04

TEAM-HOTELS

AG2R La Mondiale

09 - 11.06.2017
Seminarhotel Sempachersee
Kantonsstrasse 46
6207 Nottwil
seminar@dasseminarhotel.ch
041 939 23 23

12.06.2017
Hotel al Ponte
Wangenstrasse 55
3380 Wangen an der Aare
info@alponte.ch
032 636 54 54

13.06.2017
Hotel Alpes et Rhone
Avenue du Grand-Saint-Bernard 11
1920 Martigny
info@alpes-rhone.ch
027 722 17 17

14.06.2017
Hotel Ristorante Belvedere
Familie Salvan
Via Lusciago 2
6616 Losone
info@belvedere-losone.ch
091 791 15 06

15.06.2017
Hotel Donatz
Plazzet 15
7503 Samaden
info@hoteldonatz.ch
081 852 46 66

16.06.2017
Hotel Bergwelt
Johannes Grüner
Au 135
6444 Längenfeld
hotel@bergwelt.at
0043 5253 5301

17.06.2017
BBZ Arenenberg
Arenenberg 1
8268 Salenstein
barbara.imhof01@tg.ch
071 663 33 33

Astana Pro Team

09 - 11.06.2017
Seminarhotel Sempachersee
Kantonsstrasse 46
6207 Nottwil
seminar@dasseminarhotel.ch
041 939 23 23

12.06.2017
Hotel Restaurant Krone
Stadtplatz 29
3270 Aarberg
info@krone-aarberg.ch
032 391 99 66

13.06.2017
Hotel Alpes et Rhone
Avenue du Grand-Saint-Bernard 11
1920 Martigny
info@alpes-rhone.ch
027 722 17 17

14.06.2017
Hotel Elvetico
Elsbeth e Antonino Patti-Bührer
Via Vallemaggia 31
6600 Locarno
pattielvetico@bluwin.ch
091 756 60 60

15.06.2017
Sporthotel Pontresina
Via Maistra 145
7504 Pontresina
info@sporthotel.ch
081 838 94 00

16.06.2017
Hotel Bergwelt
Johannes Grüner
Au 135
6444 Längenfeld
hotel@bergwelt.at
0043 5253 5301

17.06.2017
BBZ Arenenberg
Arenenberg 1
8268 Salenstein
barbara.imhof01@tg.ch
071 663 33 33

Bahrain-Merida

09 - 11.06.2017
Swiss Chalet Lodge
Toni Hengst
Luzernerstrasse 204
6502 Merlischachen
toni.hengst@swiss-chalet.ch
041 854 54 54

12.06.2017
SeePark - Hotel
Muntelierstrasse 25
3286 Murten
office@hotel-seepark.ch
026 672 66 66

13.06.2017
Hôtel-Restaurant la Porte
d'Octodure
Rte du Gd-St-Bernard
1921 Martigny
contact@porte-octodure.ch
027 722 21 73

14.06.2017
Hotel Sasso Boretto
Viale Monte Verità
6612 Ascona
info@sassoboretto.com
091 786 99 99

15.06.2017
Hotel Chesa Rosatsch
Jonas Gantenbein
Via San Gian 7
7505 Celerina/Schlarigna
jonas.gantenbein@rosatsch.ch
081 837 01 02

16.06.2017
Hotel Sunny Sölden
Rechenastrasse 41
6450 Sölden
sunny@soelden.at
0043 5254 2491

17.06.2017
BBZ Arenenberg
Arenenberg 1
8268 Salenstein
barbara.imhof01@tg.ch
071 663 33 33

BMC Racing Team

09 - 11.06.2017
 CAMPUS SURSEE
 Yvonne Rölli
 Leidenbergstrasse
 6208 Oberkirch
 yvonne.roelli@campus-sursee.ch
 041 926 26 26

12.06.2017
 Hotel Schössli
 Ipsachstrasse 11
 2563 Ipsach
 info@schloessli-ipsach.ch
 032 332 26 26

13.06.2017
 Hotel Restaurant Le Saint
 Christophe
 Route de Lavey 6
 1800 Bex
 saintchristophe@
 stchristophesa.com
 024 485 29 77

14.06.2017
 La Barca Blu
 Via al Parco 2
 6655 Orselina-Locarno
 marketing@villaorselina.ch
 091 743 47 60

15.06.2017
 Cresta Palace Hotel
 Via Maistra 75
 7505 Celerina
 mail@crestapalace.ch
 081 836 56 56

16.06.2017
 Hotel Sunny Sölden
 Rechenaustrasse 41
 6450 Sölden
 sunny@soelden.at
 0043 5254 2491

17.06.2017
 Hotel Hirschen Ramsen
 Wolfgang Neidhart / Silvia Müller
 Fortenbach 239
 8262 Ramsen
 info@hirschen.ch
 052 743 11 41

Bora-Hansgrohe

09 - 11.06.2017
 Holiday Inn Express Luzern-
 Neuenkirch
 Raststätte Luzern-Neuenkirch A2
 6026 Rothenburg
 info@expressluzern.com
 041 288 28 28

12.06.2017
 Gasthof Löwen
 Bernstrasse 28
 3110 Münsingen
 info@loewen.ch
 031 724 31 11

13.06.2017
 Hôtel-Restaurant la Porte
 d'Octodure
 Rte du Gd-St-Bernard
 1921 Martigny
 contact@porte-octodure.ch
 027 722 21 73

14.06.2017
 Parkhotel Brenscino
 Via Sacro Monte 21
 6614 Brissago
 info@brenscino.ch
 091 786 81 11

15.06.2017
 Hotel Restaurant Palü
 Mina & Gerold Forter
 Via de Bernina 17
 7504 Pontresina
 info@palue.ch
 081 838 95 95

16.06.2017
 Vivea Gesundheitshotel
 Lehgasse 50
 6330 Kufstein
 info@kurzentrum.com
 0043 5372 90500

17.06.2017
 Riverside
 Spinnerei Lettenstrasse
 8192 Glattfelden
 anke.stephan@riverside.ch
 043 500 92 92

**Cannondale Drapac
Professional Cycling Team**

09 - 11.06.2017
 Hotel Frohsinn
 Zugerstrasse 5
 6403 Küsnacht am Rigi
 info@rest-frohsinn.ch
 041 850 14 14

12.06.2017
 Comfort Hotel Egerkingen
 Oltnerstrasse 22
 4622 Egerkingen
 roger.werder@autogrill.net
 062 387 75 75

13.06.2017
 Hôtel Forclaz Touring
 Rue du Léman 15
 1920 Martigny
 hotel.forclaz-touring@mycable.ch
 027 722 27 01

14.06.2017
 Hotel Cereda
 Via Locarno 10
 6514 Sementina
 info@hotelcereda.ch
 091 851 80 80

15.06.2017
 Hotel Spöl
 Plaz 119
 7530 Zernez
 info@hotel-spoel.ch
 081 856 12 79

16.06.2017
 Gasthof Zwieselstein
 Kühtrainstrasse 14
 6450 Sölden
 info@zwieselstein.at
 0043 5254 3503

17.06.2017
 Banana City
 Schaffhauserstrasse 8
 8400 Winterthur
 info@bananacity.ch
 052 268 16 16

FDJ

09 - 11.06.2017
 Holiday Inn Express Luzern-
 Neuenkirch
 Raststätte Luzern-Neuenkirch A2
 6026 Rothenburg
 info@expressluzern.com
 041 288 28 28

12.06.2017
 Comfort Hotel Egerkingen
 Oltnerstrasse 22
 4622 Egerkingen
 roger.werder@autogrill.net
 062 387 75 75

13.06.2017
 Hôtel Forclaz Touring
 Rue du Léman 15
 1920 Martigny
 hotel.forclaz-touring@mycable.ch
 027 722 27 01

14.06.2017
 Mövenpick Albergo Benjaminn
 Raststätte Bellinzona Süd A2
 6513 Monte Carasso
 hotel.benjamin@marche-
 restaurants.ch
 091 857 01 71

15.06.2017
 Hotel Spöl
 Plaz 119
 7530 Zernez
 info@hotel-spoel.ch
 081 856 12 79

16.06.2017
 Aparthotel Burgstein
 Burgstein 64
 6444 Längenfeld
 info@hotel-burgstein.at
 0043 5253 5213

17.06.2017
 Thurgauerhof
 Thomas Bornhauserstrasse 10
 8570 Weinfelden
 info@thurgauerhof.com
 071 626 33 33

Lotto Soudal

09 - 11.06.2017
 Holiday Inn Express Luzern-
 Neuenkirch
 Raststätte Luzern-Neuenkirch A2
 6026 Rothenburg
 info@expressluzern.com
 041 288 28 28

12.06.2017
 Hotel Grauholz
 Autobahn A1
 3063 Ittigen
 info@hotelgrauholz.ch
 031 915 12 12

13.06.2017
 Hôtel Du Forum
 Avenue Grand-Saint-Bernard 72
 1920 Martigny
 info@hotel-forum.ch
 027 722 18 41

14.06.2017
 Hotel Dellavalle
 Via Contra 45
 6645 Brione sopra Minusio
 hotel@dellavalle.ch
 091 735 30 00

15.06.2017
 Hotel Crusch Alva
 Via Maistra 26
 7524 Zuoz
 info@cruschalva.ch
 081 854 13 19

16.06.2017
 Alphof Sölden
 Dorfstrasse 202
 6450 Sölden
 info@alphofsoelden.com
 0043 5254 2559

17.06.2017
 Mövenpick Hotel Zürich
 Regensdorf
 Einkaufszentrum Regensdorf
 Im Zentrum 2
 8105 Regensdorf
 christina.schneider@
 mövenpick.com
 044 871 51 11

Movistar Team

09 - 11.06.2017
 CAMPUS SURSEE
 Yvonne Rölli
 Leidenbergstrasse
 6208 Oberkirch
 yvonne.roelli@campus-sursee.ch
 041 926 26 26

12.06.2017
 Hotel Grauholz
 Autobahn A1
 3063 Ittigen
 info@hotelgrauholz.ch
 031 915 12 12

13.06.2017
 Hôtel Du Forum
 Avenue Grand-Saint-Bernard 72
 1920 Martigny
 info@hotel-forum.ch
 027 722 18 41

14.06.2017
 Mövenpick Albergo Benjaminn
 Raststätte Bellinzona Süd A2
 6513 Monte Carasso
 hotel.benjamin@
 marche-restaurants.ch
 091 857 01 71

15.06.2017
 Hotel Baer und Post
 Curtins 108
 7530 Zernez
 info@baer-post.ch
 081 851 55 00

16.06.2017
 Alphof Sölden
 Dorfstrasse 202
 6450 Sölden
 info@alphofsoelden.com
 0043 5254 2559

17.06.2017
 Riverside
 Spinnerei Lettenstrasse
 8192 Glattfelden
 anke.stephan@riverside.ch
 043 500 92 92



Orica-Scott

09 - 11.06.2017
Swiss Chalet Lodge
Toni Hengst
Luzernerstrasse 204
6502 Merlischachen
toni.hengst@swiss-chalet.ch
041 854 54 54

12.06.2017
Holiday Inn Bern-Westside
Westside
Riedbachstrasse 96
3027 Bern
meeting@hi-bw.ch
031 985 24 00

13.06.2017
Motel des Sports
Rue du Forum 15
1920 Martigny
info@moteldessports.ch
027 722 20 78

14.06.2017
Hotel Dellavalle
Via Contra 45
6645 Brione sopra Minusio
hotel@dellavalle.ch
091 735 30 00

15.06.2017
Hotel Restaurant Palü
Mina & Gerold Forter
Via de Bernina 17
7504 Pontresina
info@palue.ch
081 838 95 95

16.06.2017
Alphof Sölden
Dorfstrasse 202
6450 Sölden
info@alphofsoelden.com
0043 5254 2559

17.06.2017
Thurgauerhof
Thomas Bornhauserstrasse 10
8570 Weinfelden
info@thurgauerhof.com
071 626 33 33

Quick-Step Floors

09 - 11.06.2017
Hotel Alexander & Gerbi
Hertensteinstrasse 42
6353 Weggis
info@alexander-gerbi.ch
041 392 22 22

12.06.2017
Sportzentrum Zuchwil
Amselweg 59
4528 Zuchwil
info@szzag.ch
032 686 55 55

13.06.2017
Eurotel Victoria
Route des Layeux
1884 Villars-sur-Ollon
villars@eurotel-victoria.ch
024 495 31 31

14.06.2017
Hotel Morobbia
Al Gagiurasc 12
6528 Camorino
info@hotelmorobbia.ch
091 857 32 71

15.06.2017
Hotel Baer und Post
Curtins 108
7530 Zernez
info@baer-post.ch
081 851 55 00

16.06.2017
Hotel Stern
Oberlängenfeld 1
6444 Längenfeld
info@hotel-stern.com
0043 5253 5226

17.06.2017
Thurgauerhof
Thomas Bornhauserstrasse 10
8570 Weinfelden
info@thurgauerhof.com
071 626 33 33

Team Dimension Data

09 - 11.06.2017
CAMPUS SURSEE
Yvonne Rölli
Leidenbergstrasse
6208 Oberkirch
yvonne.roelli@campus-sursee.ch
041 926 26 26

12.06.2017
Holiday Inn Bern-Westside
Westside
Riedbachstrasse 96
3027 Bern
meeting@hi-bw.ch
031 985 24 00

13.06.2017
Hotel du Stand
Avenue du Grand-Saint-Bernard 41
1920 Martigny
info@hoteldustand.ch
027 722 15 06

14.06.2017
Hotel Casa Berno
Via Gottardo Madonna 15
6612 Ascona
info@casaberno.ch
091 791 32 32

15.06.2017
Hotel Spöl
Plaz 119
7530 Zernez
info@hotel-spoel.ch
081 856 12 79

16.06.2017
Die berge lifestylehotel
Gemeindestrasse 2
6450 Sölden
info@dieberge.at
0043 5254 2062

17.06.2017
Banana City
Schaffhauserstrasse 8
8400 Winterthur
info@bananacity.ch
052 268 16 16

Team Katusha Alpecin

09 - 11.06.2017
Hotel Guggital
Zugerbergstrasse 46
6300 Zug
info@hotel-guggital.ch
041 728 74 17

12.06.2017
Hotel Restaurant Jura
Orpundstrasse 1
2555 Brügg
info@jura-bruegg.ch
032 374 41 50

13.06.2017
Hôtel Vatel
Rue Marconi 19
1920 Martigny
reservation@hotelvatel.ch
027 720 13 13

14.06.2017
Mövenpick Albergo Benjaminn
Raststätte Bellinzona Süd A2
6513 Monte Carasso
hotel.benjamin@marche-
restaurants.ch
091 857 01 71

15.06.2017
Hotel Müller
Via Maistra 202
7504 Pontresina
info@hotel-mueller.ch
081 839 30 00

16.06.2017
Sunny
Rechenastrasse
6450 Sölden
sunny@soelden.at
0043 5254 2491

17.06.2017
Landgasthof Schwanen
Weinfelderstrasse 14
8552 Felben-Wellhausen
info@landgasthof-schwanen.ch
052 766 02 22

Team Lotto NL-Jumbo

09 - 11.06.2017
Holiday Inn Express Luzern-
Neuenkirch
Raststätte Luzern-Neuenkirch A2
6026 Rothenburg
info@expressluzern.com
041 288 28 28

12.06.2017
Au Parc Hôtel
Route de Villars 37
1700 Fribourg
info@auparc.hotel.ch
026 429 56 56

13.06.2017
Motel des Sports
Rue du Forum 15
1920 Martigny
info@moteldessports.ch
027 722 20 78

14.06.2017
Hotel Dellavalle
Via Contra 45
6645 Brione sopra Minusio
hotel@dellavalle.ch
091 735 30 00

15.06.2017
Hotel Saluver
Via Maistra 128
7505 Celerina/Schlarigna
info@saluver.ch
081 833 13 14

16.06.2017
Bergwelt
Au 135
6444 Längenfeld
hotel@bergwelt.at
0043 5253 5301

17.06.2017
Hotel Restaurant Heidelberg
Schützenstrasse 45
8355 Aadorf
info@heidelberg-aadorf.ch
052 368 40 40

Team Sky

09 - 11.06.2017
CAMPUS SURSEE
Yvonne Rölli
Leidenbergstrasse
6208 Oberkirch
yvonne.roelli@campus-sursee.ch
041 926 26 26

12.06.2017
Au Parc Hôtel
Route de Villars 37
1700 Fribourg
info@auparc.hotel.ch
026 429 56 56

13.06.2017
Hôtel Vatel
Rue Marconi 19
1920 Martigny
reservation@hotelvatel.ch
027 720 13 13

14.06.2017
BambooHouse Motel Riazzino
Via Cantonale 139
6595 Riazzino
motel@ticino.com
091 859 14 22

15.06.2017
Cresta Palace Hotel
Via Maistra 75
7505 Celerina
mail@crestapalace.ch
081 836 56 56

16.06.2017
Hotel Stern
Oberlängenfeld 1
6444 Längenfeld
info@hotel-stern.com
0043 5253 5226

17.06.2017
Riverside
Spinnerei Lettenstrasse
8192 Glattfelden
anke.stephan@riverside.ch
043 500 92 92

Team Sunweb

09 - 11.06.2017
Chärnsmatt Gasthof
Bertiswilstrasse 40
6023 Rothenburg
m.caliaro@tavolago.ch
041 280 34 34

12.06.2017
Au Parc Hôtel
Route de Villars 37
1700 Fribourg
info@auparc.hotel.ch
026 429 56 56

13.06.2017
Eurotel Victoria
Route des Layeux
1884 Villars-sur-Ollon
villars@eurotel-victoria.ch
024 495 31 31

14.06.2017
Hotel al Giardinetto
Via Pini 21
6710 Biasca
info@algiardinetto.ch
091 862 17 71

15.06.2017
Hotel Restaurant Palü
Mina & Gerold Forter
Via de Bernina 17
7504 Pontresina
info@palue.ch
081 838 95 95

16.06.2017
Heiners
Dorfstrasse 42
6450 Sölden
info@heiners.at
0043 5254 2467

17.06.2017
Thurgauerhof
Thomas Bornhauserstrasse 10
8570 Weinfelden
info@thurgauerhof.com
071 626 33 33

Trek-Segafredo

09 - 11.06.2017
Parkhotel Zug
Industriestrasse 14
6300 Zug
reservation@
hotelbusinesszug.ch
041 727 48 48

12.06.2017
Holiday Inn Bern-Westside
Westside
Riedbachstrasse 96
3027 Bern
meeting@hi-bw.ch
031 985 24 00

13.06.2017
Hôtel Vatel
Rue Marconi 19
1920 Martigny
reservation@hotelvatel.ch
027 720 13 13

14.06.2017
Motel Gottardo Sud
Via di Mezzo
6776 Piotta
info@gottardo-sud.ch
091 873 60 60

15.06.2017
Cresta Palace Hotel
Via Maistra 75
7505 Celerina
mail@crestapalace.ch
081 836 56 56

16.06.2017
Falknerhof
Ennebach 76
6441 Umhausen
info@falknerhof.com
0043 5255 5588

17.06.2017
Riverside
Spinnerei Lettenstrasse
8192 Glattfelden
anke.stephan@riverside.ch
043 500 92 92

UAE Emirates

09 - 11.06.2017
Hotel Arcade
Luzernerstrasse 31
5643 Sins
info@hotel-arcade.ch
041 789 78 78

12.06.2017
Hotel Moosegg
Moosegg 231a
3543 Emmenmatt
hotel@moosegg.ch
034 409 06 06

13.06.2017
Hôtel Vatel
Rue Marconi 19
1920 Martigny
reservation@hotelvatel.ch
027 720 13 13

14.06.2017
Hotel Albergo Rovere
Via Primore 11
6616 Losone
albergorovere@hotmail.com
091 791 76 26

15.06.2017
Hotel Post Brail
Crusch Plaunun
7527 Zernez
info@hotelpostbrail.ch
081 851 22 66

16.06.2017
Aktivhotel Waldhof
Habichen 5
6433 Oetz
hotel@waldhof.at
0043 5252 6249

17.06.2017
Thurgauerhof
Thomas Bornhauserstrasse 10
8570 Weinfelden
info@thurgauerhof.com
071 626 33 33

Aqua Blue Sport

09 - 11.06.2017
CAMPUS SURSEE
Yvonne Rölli
Leidenbergstrasse
6208 Oberkirch
yvonne.roelli@campus-sursee.ch
041 926 26 26

12.06.2017
Hotel Seepark
Muntelierstrasse 25
3286 Murten-Muntelier
office@hotel-seepark.ch
026 672 66 66

13.06.2017
Martigny Boutique Hotel
Rue des Vorziers 7
1920 Martigny
reservation@martigny-hotel.ch
027 552 10 00

14.06.2017
Hotel al Giardinetto
Via Pini 21
6710 Biasca
info@algiardinetto.ch
091 862 17 71

15.06.2017
Hotel Crusch Alba
Röven 53
7530 Zernez
info@cruschalba-zernez.ch
081 856 13 30

16.06.2017
Bäckelar Wirt Hotel
Dorfstrasse 125
6450 Sölden
info@baeckelarwirt-soelden.at
0043 5254 2183

17.06.2017
Banana City
Schaffhauserstrasse 8
8400 Winterthur
info@bananacity.ch
052 268 16 16

CCC Sprandi Polkowice

09 - 11.06.2017
CAMPUS SURSEE
Yvonne Rölli
Leidenbergstrasse
6208 Oberkirch
yvonne.roelli@campus-sursee.ch
041 926 26 26

12.06.2017
Mercure Hotel Plaza Biel
Neumarktstrasse 40
2502 Biel
h6166@accor.com
032 328 68 68

13.06.2017
Hôtel de Fully
Rue de l'Eglise 16
1926 Fully
hotel.fully@bluewin.ch
027 746 13 59

14.06.2017
Hotel Defanti
Nucleo Lavorgo
6746 Lavorgo
defanti.hotel@bluewin.ch
091 865 14 34

15.06.2017
Hotel Post Brail
Crusch Plaunun
7527 Zernez
info@hotelpostbrail.ch
081 851 22 66

16.06.2017
Appartementhaus Insieme
Grünweg 31
6450 Zwieselstein
info@apart-insieme.at
0043 5254 30330

17.06.2017
Hotel Ermatingerhof
Hauptstrasse 82
8272 Ermatingen
info@ermatingerhof.ch
071 663 20 20

Direct Energie

09 - 11.06.2017
CAMPUS SURSEE
Yvonne Rölli
Leidenbergstrasse
6208 Oberkirch
yvonne.roelli@campus-sursee.ch
041 926 26 26

12.06.2017
Hacienda Hôtel &
Restaurant-Bar
Route du Tir Fédéral 5-7
1762 Givisiez
info@hacienda.ch
026 460 10 40

13.06.2017
Hotel dent du Midi
Avenue du Simplon 1
1890 St. Maurice
dentdumidi@torrente.ch
024 485 12 09

14.06.2017
Motel Gottardo Sud
Via di Mezzo
6776 Piotta
info@gottardo-sud.ch
091 873 60 60

15.06.2017
Hauser Hotel
Via Traunter Plazzas 7
7500 St.Moritz
relax@hotelhauser.ch
081 837 50 50

16.06.2017
Pension Granbichler
Huben 5b
6444 Längenfeld
info@granbichler.at
0043 5253 5509

17.06.2017
Thurgauerhof
Thomas Bornhauserstrasse 10
8570 Weinfelden
info@thurgauerhof.com
071 626 33 33

Roompot - Nederlandse Loterij

09 - 11.06.2017
 CAMPUS SURSEE
 Yvonne Rölli
 Leidenbergstrasse
 6208 Oberkirch
 yvonne.roelli@campus-sursee.ch
 041 926 26 26

12.06.2017
 Hotel Moosegg
 Moosegg 231a
 3543 Emmenmatt
 hotel@moosegg.ch
 034 409 06 06

13.06.2017
 Eurotel Victoria
 Route des Layeux
 1884 Villars-sur-Ollon
 villars@eurotel-victoria.ch
 024 495 31 31

14.06.2017
 Hotel La Campagnola
 Via Campagnola 12
 6575 Vairano
 mail@campagnola.ch
 091 785 25 00

15.06.2017
 Cresta Palace Hotel
 Via Maistra 75
 7505 Celerina
 mail@crestapalace.ch
 081 836 56 56

16.06.2017
 Appartementhaus Insieme
 Grüneweg 31
 6450 Zwieselstein
 info@apart-insieme.at
 0043 5254 30330

17.06.2017
 Mövenpick Hotel Zürich
 Regensdorf
 Einkaufszentrum Regensdorf
 Im Zentrum 2
 8105 Regensdorf
 christina.schneider@
 movenpick.com
 044 871 51 11

HOTELS DOCTORS / DIRECTORATE

09 - 11.06.2017
 Parkhotel Zug
 Industriestrasse 14
 6304 Zug
 reservation@hotelbusinesszug.ch
 041 727 47 81

12.06.2017
 Schloss Hünigen
 Freimettigenstrasse 9
 3510 Konolfingen
 hotel@schlosshuenigen.ch
 031 791 26 11

13.06.2017
 Grand Hôtel des Bains
 Route des Bains 48
 1892 Lavey-les-Bains
 grand.hotel@lavey-les-bains.ch
 024 486 15 15

14.06.2017
 Parkhotel Brenscino
 Via Sacro Monte 21
 6614 Brissago
 info@brenscino.ch
 091 786 81 11

15.06.2017
 Hotel Chesa Rosatsch
 Via San Gian 7
 7505 Celerina
 jonas.gantenbein@rosatsch.ch
 081 837 01 02

16.06.2017
 Alphof Sölden
 Dorfstrasse 202
 6450 Sölden
 info@alphofsoelden.com
 0043 5254 2559

17.06.2017
 arcona Living Schaffhausen
 Bleicheplatz 1
 8201 Schaffhausen
 reservations@schaffhausen.
 arcona.ch
 052 631 00 00

HOTELS UCI COMMISSIONERS

09 - 11.06.2017
 Parkhotel Zug
 Industriestrasse 14
 6304 Zug
 reservation@hotelbusinesszug.ch
 041 727 47 81

12.06.2017
 Schloss Hünigen
 Freimettigenstrasse 9
 3510 Konolfingen
 hotel@schlosshuenigen.ch
 031 791 26 11

13.06.2017
 Grand Hôtel des Bains
 Route des Bains 48
 1892 Lavey-les-Bains
 grand.hotel@lavey-les-bains.ch
 024 486 15 15

14.06.2017
 Albergo Rotonda
 Via San Gottardo 117
 6586 Gordola
 info@rotonda.ch
 091 745 36 35

15.06.2017
 Hotel Chesa Rosatsch
 Via San Gian 7
 7505 Celerina
 jonas.gantenbein@rosatsch.ch
 081 837 01 02

16.06.2017
 Hotel Johanna
 Höchleweg 2
 6441 Umhausen
 info@hotel-johanna.at
 0043 5255 5248

17.06.2017
 arcona Living Schaffhausen
 Bleicheplatz 1
 8201 Schaffhausen
 reservations@schaffhausen.
 arcona.ch
 052 631 00 00

MEDIA INFORMATION

Media officer

Jolanda van de Graaf
+41 79 222 07 69

Person responsible media centre

Roger Schär
+41 77 411 83 54

Opening hours media centre

All stages 12h00 – 21h00

Exceptions Cham

Friday 14h00 – 23h00
Saturday 07h30 – 22h00
Sunday 10h00 – 21h00

Sölden

Friday 11h00 – 21h00

Location Cham

Friday, Saturday und Sunday,
9, 10 and 11 June 2017
Lorzensaal Cham, Dorfplatz 3,
6330 Cham

Local media officer:
Nicole Heller, +41 41 560 76 90,
heller@atworx.ch

Bern

Monday, 12 June 2017
Aula 044, MK der Berner
Truppen, Papiermühlestrasse 15,
3000 Bern 22

Local media officer:
Corinne Zbinden,
+41 77 421 33 17, info@esprint.ch

Villars-sur-Ollon

Tuesday, 13 June 2017
Grande Salle de Villars, Route du
Village 6, 1884 Villars-sur-Ollon

Local media officer:
Didier Borgeaud,
+41 79 256 64 20,
didier.borgeaud@villars.ch

Cevio

Wednesday, 14 June 2017
Scuola Media, via Valmaggina 24,
6675 Cevio/TI

Local media officer:
Oliver Broggini, +41 91 814 30 21,
oliver.broggini@ti.ch

La Punt

Thursday, 15 June 2017
Mehrzweckhalle Via Cumünela,
7522 La Punt

Local media officer:
Ralph Böse, +41 79 788 36 82,
ralph.boese@estm.ch

Sölden/Tiefenbachgletscher

Friday, 16 June 2017
Tiefenbachgletscher,
6450 Sölden

Local media officer:
Ennemoser Sarah,
+43 664 8557163,
sarah.ennemoser@oetztal.com

Schaffhausen

Saturday, 17 and Sunday,
18 June 2017
LIPO Park, Industriestrasse,
8207 Schaffhausen

Local media officer:
Reto Dubach, +41 79 216 45 18,
buero@retodubach.ch

TV BROADCASTING

In general all stages: daily, SRF2 15h50 – 18h10

Exception: 1st stage, Saturday, 10 June: SRF2 15h50 – 18h05



HOSPITAL LIST

Emergency numbers Switzerland

144 – Emergency rescue service
117 – Police
118 – Fire station
0800 140 140 – Break-down
service

Emergency numbers Italy

118 – Emergency rescue service
113 – Police
115 – Fire station
803 116 – Break-down service

Emergency numbers Austria

144 – Emergency rescue service
133 – Police
122 – Fire station
120 – Break-down service

International emergency call 112

1st stage, Saturday 10 June Cham – Cham

Regional hospital
Zuger Kantonsspital
Landhausstrasse 11
6340 Baar
Tel: +41 (41) 399 11 11

Hirslanden AndreasKlinik
Cham Zug
Rigistrasse 1
6330 Cham
Tel: +41 (41) 784 07 84

Central hospital
Luzerner Kantonsspital
Spitalstrasse
6000 Luzern 16
Tel: +41 (41) 205 11 11

USZ – UniversitätsSpital Zürich
Rämistrasse 100
8091 Zürich
Tel: +41 (44) 255 11 11

2nd stage, Sunday 11 June Cham – Cham

Regional hospital
Zuger Kantonsspital
Landhausstrasse 11
6340 Baar
Tel: +41 (41) 399 11 11

Hirslanden AndreasKlinik
Cham Zug
Rigistrasse 1
6330 Cham
Tel: +41 (41) 784 07 84

Asana Spital Menziken
Spitalstrasse 1
5737 Menziken
Tel: +41 (62) 765 31 31

Spital Muri
Spitalstrasse 144
5630 Muri
Tel: +41 (56) 657 11 11

Bezirksspital Affoltern
Sonnenbergstrasse 27
8910 Affoltern am Albis
Tel: +41 (56) 657 11 11

Central hospital
Luzerner Kantonsspital
Spitalstrasse
6000 Luzern 16
Tel: +41 (41) 205 11 11

USZ – UniversitätsSpital Zürich
Rämistrasse 100
8091 Zürich
Tel: +41 (44) 255 11 11

3rd stage, Monday 12 June Menziken – Bern

Regional hospital
Asana Spital Menziken
Spitalstrasse 1
5737 Menziken
Tel: +41 (62) 765 31 31

Luzerner Kantonsspital Sursee
Spitalstrasse 16a
6210 Sursee
Tel: +41 (41) 926 45 45

Luzerner Kantonsspital
Wolhusen
Spitalstrasse
6110 Wolhusen
Tel: +41 (41) 492 82 82

Regionalspital Emmental AG,
Langnau
Dorfbergstrasse 10
3550 Langnau im Emmental

Tel: +41 (34) 421 31 31
Regionalspital Emmental AG,
Burgdorf
Oberburgstrasse 54
3400 Burgdorf
Tel: +41 (34) 421 21 21

Hirslanden AG Klinik Beau-Site
Schänzlihalde 11
3013 Bern
Tel: +41 (31) 335 33 33

Hirslanden AG Klinik Permanence
Bümplizstrasse 83
3018 Bern
Tel: +41 (31) 990 41 11

Hirslanden AG Klinik Salem-Spital
Schänzlistrasse 39
3013 Bern
Tel: +41 (31) 337 60 00

Central hospital
Luzerner Kantonsspital
Spitalstrasse
6000 Luzern 16
Tel: +41 (41) 205 11 11

Kantonsspital Aarau
Tellstrasse 25
5001 Aarau
Tel: +41 (62) 838 41 41

Road islandspital
Freiburgstrasse
3010 Bern
Tel: +41 (31) 632 21 11

4th stage, Tuesday 13 June Bern – Villars-sur-Ollon

Regional hospital
Hirslanden AG Klinik Beau-Site
Schänzlihalde 11
3013 Bern
Tel: +41 (31) 335 33 33

Hirslanden AG Klinik Permanence
Bümplizstrasse 83
3018 Bern
Tel: +41 (31) 990 41 11

Hirslanden AG Klinik Salem-Spital
Schänzlistrasse 39
3013 Bern
Tel: +41 (31) 337 60 00

HFR Meyriez-Murten
Chemin du Village 24
3280 Meyriez - Murten
Tel: +41 (26) 306 70 00

HFR Freiburg – Kantonsspital
Chemin des Pensionnats 2-6
1752 Villars-sur-Glâne
Tel: +41 (26) 426 71 11

HFR Riaz
Rue de l'Hôpital 9
1632 Riaz
Tel: +41 (26) 919 11 11

Hôpital du Pays d'Enhaut
Route de l'Hôpital 17
1660 Château d'Oex
Tel: +41 (26) 923 43 43

Hôpital Riviera-Chablais
Chemin du Grand-Chêne
1860 Aigle
Tel: +41 (24) 468 86 88

Central hospital
Road islandspital
Freiburgstrasse
3010 Bern
Tel: +41 (31) 632 21 11

CHUV - Centre hospitalier
universitaire vaudois
Rue du Bugnon 21
1011 Lausanne
Tel: +41 (21) 314 11 11

Spital Sitten/Sion
Av. du Grand-Champsec 80
1951 Sitten/Sion
Tel: +41 (27) 603 40 00

5th stage, wednesday 14 june
Bex – Cevio
Regional hospital
Hôpital Riviera-Chablais
Chemin du Grand-Chêne
1860 Aigle
Tel: +41 (24) 468 86 88

Hôpital du Valais Clinique
Saint-Amé
Vers Saint-Amé 10
1890 St-Maurice
Tel: +41 (27) 604 66 55

Hôpital de Sierre
Rue St-Charles 24
3960 Sierre
Tel: +41 (27) 603 70 00

Spitalzentrum Oberwallis
Ueberlandstrasse 14
3902 Brig
Tel: +41 (27) 604 33 33

Ospedale San Biagio
Piazza Vittime dei Lager
Nazifascisti 1
I-28845 Domodossola
Tel: +39 (0324) 49 11

Ospedale Regionale di Locarno
La Carità
Via Ospedale 1
6600 Locarno
Tel: +41 (91) 811 41 11

Central hospital
Spital Sitten/Sion
Av. du Grand-Champsec 80
1951 Sitten/Sion
Tel: +41 (27) 603 40 00

Ospedale Regionale di
Lugano - Civico
Via Tesserete 46
6900 Lugano
Tel: +41 (91) 811 61 11

6th stage, thursday 15 june
Locarno – La Punt
Regional hospital
Ospedale Regionale di Locarno
La Carità
Via Ospedale 1
6600 Locarno
Tel: +41 (91) 811 41 11

Ospedale Regionale
San Giovanni Bellinzona e Valli
Via Ospedale
6500 Bellinzona
Tel: +41 (91) 811 91 11

Spital Thuisis
Alte Strasse 31
7430 Thuisis
Tel: +41 (81) 632 11 11

Spital Davos
Promenade 4
7270 Davos Platz
Tel: +41 (81) 414 88 88

Kreisspital
Parc Ela
7460 Savognin
Tel: +41 (81) 669 14 00

Spital Oberengadin
Via Nouva 3
7503 Samaden
Tel: +41 (81) 851 81 11

Central hospital
Ospedale Regionale di
Lugano - Civico
Via Tesserete 46
6900 Lugano
Tel: +41 (91) 811 61 11

Kantonsspital Graubünden
Loëstrasse 170
7000 Chur
Tel: +41 (81) 256 61 11

7th stage, friday 16 june
Zernez – Sölden
Regional hospital
Center da sanda Engiadina Bassa
Via da l'Ospidal 280
7550 Scuol
Tel: +41 (81) 861 10 00

Krankenhaus St. Vinzenz Zams
Sanatoriumstraße 43
AT-6511 Zams
Tel: +41 (5442) 600

Central hospital
Kantonsspital Graubünden
Loëstrasse 170
7000 Chur
Tel: +41 (81) 256 61 11

Landeskrankenhaus Feldkirch
Carinagasse 47
AT-6800 Feldkirch
Tel: +43 (5522) 303 - 0

Tiroler Landeskrankenanstalten
GmbH
Anichstraße 35
AT-6020 Innsbruck
Tel: +43 (512) 504-0

8th stage, saturday 17 june
Schaffhausen – Schaffhausen
Regional hospital
Hirslanden Klinik Belair
Rietstrasse 30
8200 Schaffhausen
Tel: +41 (52) 632 19 00

Spitäler Schaffhausen
Geissbergstrasse 81
8208 Schaffhausen
Tel: +41 (52) 634 34 34

Central hospital
Kantonsspital Winterthur
Brauerstrasse 15
8401 Winterthur
Tel: +41 (52) 266 21 21

USZ – UniversitätsSpital Zürich
Rämistrasse 100
8091 Zürich
Tel: +41 (44) 255 11 11

9th stage, sunday 18 june
Schaffhausen – Schaffhausen
Regional hospital
Hirslanden Klinik Belair
Rietstrasse 30
8200 Schaffhausen
Tel: +41 (52) 632 19 00


Spitäler Schaffhausen
Geissbergstrasse 81
8208 Schaffhausen
Tel: +41 (52) 634 34 34

Central hospital
Kantonsspital Winterthur
Brauerstrasse 15
8401 Winterthur
Tel: +41 (52) 266 21 21

USZ – UniversitätsSpital Zürich
Rämistrasse 100
8091 Zürich
Tel: +41 (44) 255 11 11

SIGNALISATION

Race signage



VIP-Zone



Race office



TdS-Challenge



Media



Bureau UCI



Contrôle Médical



Race office



TdS Bike-Expo



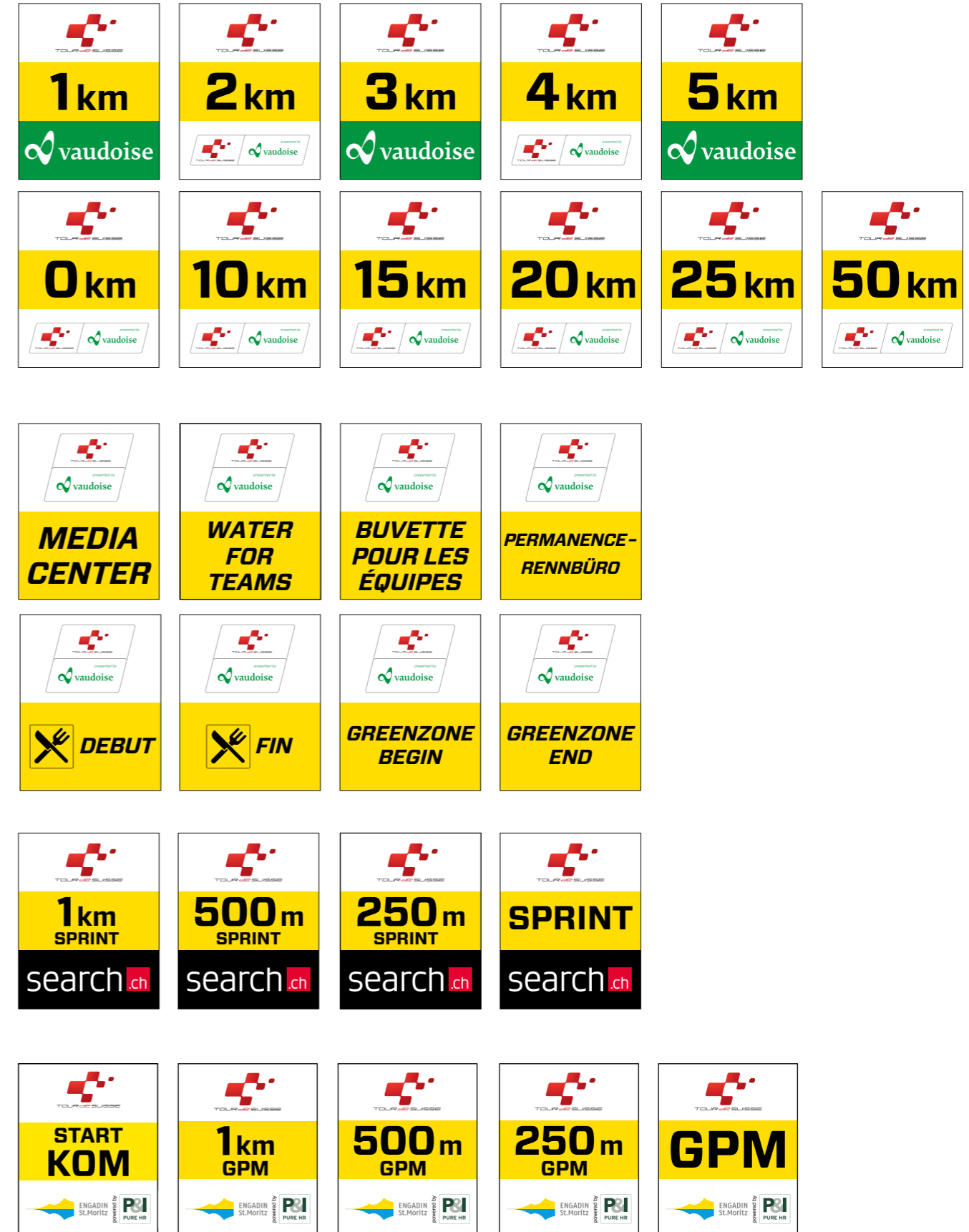
TdS-Challenge



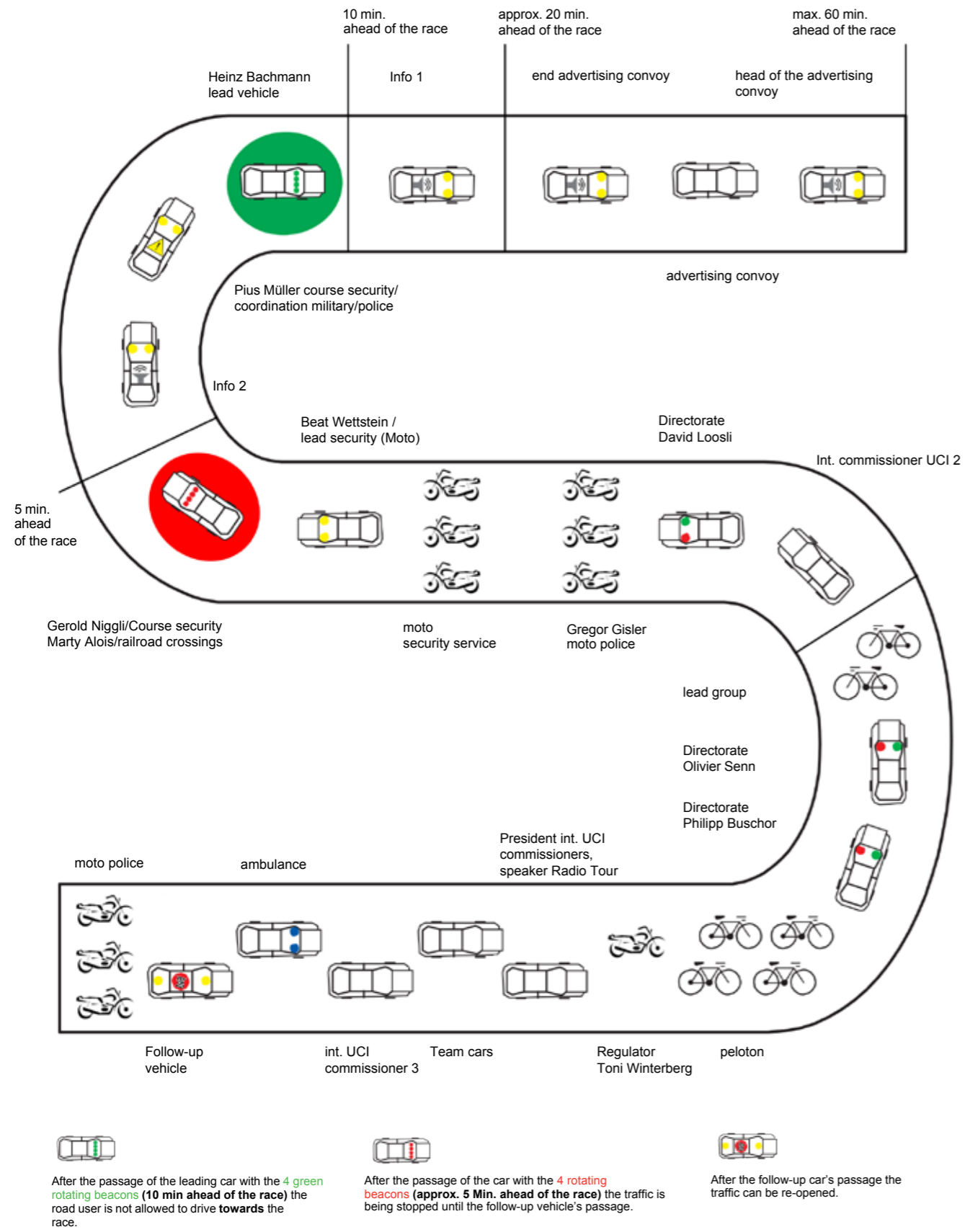
PPO



Distance signs



CONVOY STRUCTURE



RULES OF THE RACE

ARTICLE 1. ORGANISATION

The Tour de Suisse is organised by InfrontRingier Sports & Entertainment Switzerland AG (Grafenauweg 2, 6302 Zug) according to the rules of Union Cycliste International (UCI). The tour will take place from 10 to 18 June 2017.

ARTICLE 2. TYPE OF EVENT

The Tour de Suisse is open for the "Elite Men" category. It is advertised in the UCI WorldTour calendar. The race falls into the UCI WorldTour class.

The UCI WorldTour points distribution system is applied according to Article 2.10.008.

ARTICLE 3. PARTICIPANTS

According to Article 2.1.005 of the UCI Rules the following teams are eligible to enter the race:

UCI WorldTeams and UCI Professional Continental Teams on invitation.

According to Article 2.2.003 of the UCI rules, the number of registered riders is limited to maximum 8, but at least 5.

ARTICLE 4. RACE HEADQUARTERS

On Friday 9 June 2017, race headquarters will be open from 2.00 p.m. to 8.00 p.m. in the Lorzensaal, Dorfplatz 3, 6330 Cham.

The participants will be confirmed and the persons responsible for the teams can collect the start numbers from race headquarters between 3.00 p.m. and 4.30 p.m. on 9 June 2017. At this occasion, the Team Managers are requested to supply a list with the star-

ting order of their riders for the first stage.

The meeting of the team managers, which is organised in accordance with Article 1.2.087 of the UCI Rules, will be held in the Lorzensaal, Dorfplatz 3, 6330 Cham, between 5.00 p.m. and 5.30 p.m. on 9 June 2017, in the presence of the members of the Commissaires' Panel.

ARTICLE 5. START OF THE RACE

According to Article 2.3.009 of the UCI Rules, the riders must have entered their names on the signature sheet by no later than 10 minutes before the start of the race. Under threat of disqualification, it is mandatory for the riders to sign the start list.

The wearers of the 4 ranking jerseys - VAUDOISE ASSURANCES, Engadin St. Moritz, search.ch and Hülse - must position themselves in the first row 5 minutes before the start. A penalty will be imposed for failure to appear, Article 12.1.007 of the UCI Rules.

According to Article 2.6.023 of the UCI Rules, the starting sequence for time trials is the reverse of the starting sequence for the time classification. The Commissaires' Panel may alter this sequence in order to prevent two riders from the same team directly following one another.

ARTICLE 6. RADIO TOUR

The information from Radio Tour can be received on the frequency 159.825 MHz. This service will be provided by TOPKOM for each stage.

ARTICLE 7. NEUTRAL RACE SERVICE

The neutral race service will be

provided by the Trek race service with 3 neutral service vehicles.

ARTICLE 8. FEEDING PROCEDURES AT TIME TRIALS

Feeding is not allowed during time trial stages (stage 1 and 9).

ARTICLE 9. INCIDENTS DURING THE LAST 3 KILOMETERS

In the event of a properly ascertained fall, damage to tyres or technical defects during the last three kilometres of a day's stage, the rider who has suffered the accident shall be credited with the time of the rider accompanying him or her at the time of the accident. His or her ranking shall depend on the crossing of the finish line.

If it is not possible for a rider to cross the finish line due to a fall during the last three kilometres, he or she shall be put in last place for the stage and credited with the time of the rider accompanying him or her at the time of the accident.

According to Article 2.6.029 of the UCI Rules, this provision shall not apply for the following finishes: 1st stage in Cham, 4th stage in Villars sur Ollon, 7th stage in Sölden and 9th stage in Schaffhausen.

ARTICLE 10. CUT-OFF POINTS

The cut-off points have been determined in accordance with the characteristics of the stages, namely:

- Flat stages:
 - 8% 3rd and 8th stage
- Stages of medium difficulty:
 - 10% 2nd stage
- Mountain stages:
 - 14% 4th, 5th, 6th and 7th stage

Time trials:
25% 1st and 9th stage

According to Article 2.6.032 of the UCI Rules, in unforeseeable, exceptional cases or in cases of force majeure, the Commissaires' Panel may alter the cut-off points after consulting the organiser.

ARTICLE 11. CLASSIFICATIONS - RANKINGS - TIME CREDITS (BONUSES)

The following time credits (bonuses) shall be granted in accordance with Articles 2.6.019 to 2.6.021:

- For each stage time credits of 10 s - 6 s - 4 s shall be granted at the finishing line for the three riders coming in first.
- No time credits shall be granted for the time-trial stages, including the prologue.
- For each search.ch sprint ranking, time credits of 3 s - 2 s - 1 s shall be awarded to the first three riders.

The time bonuses shall be assigned solely to the overall classification.

A. Individual overall ranking according to time

Article 2.6.014 of the UCI Rules: The individual overall ranking according to time shall be created by adding the times registered in each stage.

The leader in the individual overall ranking according to time shall wear the yellow VAUDOISE ASSURANCES jersey.

According to Article 2.6.015 of the UCI Rules, the fractions of seconds measured during the individual time trial stages (including the prologue) shall be added together in the case of a tie in the individual overall ranking according to time, in order to distinguish

between riders with identical times.

If this too results in a tie or if there are no individual time trial stages, the total places achieved at each stage will be used and in the final instance the place achieved in the last stage of the race.

B. Engadin St. Moritz King of the Mountains classification

The King of the Mountains classification shall be calculated by adding the points achieved during the 20 Davos Klosters King of the Mountains rankings.

The points shall be allocated as follows:

	Hors class	1 st cat.	2 nd cat.	3 rd cat.
1 st	20 pt	12 pt	8 pt	3 pt
2 nd	15 pt	8 pt	6 pt	2 pt
3 rd	10 pt	6 pt	4 pt	1 pt
4 th	6 pt	4 pt	2 pt	
5 th	4 pt	2 pt	1 pt	

An overall King of the Mountains ranking shall be created according to the number of points achieved in all Engadin St. Moritz King of the Mountains rankings.

The leader in the classification shall wear the blue Engadin St. Moritz jersey.

According to Article 2.6.017 of the UCI Rules, the following criteria shall be applied to determine the ranking order in the case of equal scores in the final King of the Mountains classification:

1. Number of first places in the highest category of the King of the Mountains ranking
2. Number of first places in the next lowest category etc.
3. Individual overall ranking according to time

To qualify for prizes according to the final King of the Mountains classification, the winners must have completed the entire route

of the tour within the set cut-off points in accordance with Article 2.6.032 of the UCI Rules.

C. Point classification search.ch

The point classification is calculated by adding the points achieved on reaching the finishing line and in the search.ch sprint rankings. The points shall be allocated as follows:

Reaching the finishing line:

The points shall be allocated as follows for all 9 stages:

1 st	10 points
2 nd	8 points
3 rd	6 points
4 th	4 points
5 th	2 points

Interim sprints:

The points shall be allocated as follows for each of the 16 search.ch sprints:

1 st	6 points
2 nd	3 points
3 rd	1 point

Points can be gained in each of the search.ch interim sprints of the following stages:

2 nd stage, Cham - Cham	77.7 km 121.3 km 164.9 km
3 rd stage, Menziken - Bern	106.4 km 133.4 km
4 th stage, Bern - Villars sur Ollon	100.2 km 136.7 km
5 th stage, Bex - Cevio	200.0 km 209.3 km
6 th stage, Locarno - La Punt	133.2 km 142.5 km
7 th stage, Zerne - Sölden	130.6 km 144.7 km
8 th stage, Schaffhausen - Schaffhausen	67.2 km 79.7 km 92.2 km

The leader in the classification shall wear the black search.ch jersey.

In the case of equal scores in the final sprint points classification, the following criteria shall be applied to determine the ranking order:

1. Number of stage wins
2. Number of wins in the sprint rankings
3. Individual overall ranking according to time

To qualify for prizes according to the final sprint points classification, the winners must have completed the entire route of the tour within the set cut-off points in accordance with Article 2.6.032 of the UCI Rules.

D. "Bester Schweizer" in the general Hülse classification

The best Swiss rider in the general classification shall wear the red Hülse jersey.

E. Most active rider

After every stage the most active rider of the day will be named and awarded. Shortly before the end of each stage, the Tour Organisation together with the UCI Commissaires will decide which rider shall be awarded. This rider must appear on the podium immediately after the stage finish.

In individual time trials the winner is automatically named as the most active rider.

F. Fou pédalent

In honor of Ferdy Kübler the rider with the greatest number of breakaway kilometers will be recognized as the "Fou pédalent". In all stages (except time trials) the rider with the highest number of accumulated kilometers ahead of the main bunch will receive the specially designed bib number of the "Fou pédalent", which must be worn during the next stage. At the end of the Tour de Suisse the rider who has accumulated the highest number of kilom-

eters ahead of the main bunch will be awarded with the prize of the "Fou pédalent" at the podium ceremony. All kilometers ahead of the bunch will be added, regardless if they have been achieved as part of a front group or single breakaway.

The kilometers only count once the gap of the breakaway is 10 seconds or more if it is leading for 5 km or more during a stage.

2. Team classification

According to Article 2.6.016 of the UCI Rules, the team classification for the day shall be created from the total of the times of the first 3 riders of each team. In the case of equal scores, the places of the teams shall be determined by adding the times achieved by their first three riders for the stage. If the scores are still equal, the places shall be calculated on the basis of the best rider for each team in the ranking for the stage. The overall team classification shall be calculated from the total of the three best individual times for each team in all stages of the race. In the case of equal scores the following criteria shall be used to determine the ranking order:

1. Number of first places in the team ranking for the day
2. Number of second places in the team ranking for the day etc.

If the scores are still equal after this, the teams shall be differentiated on the basis of their best riders in the individual overall ranking. All teams with fewer than 3 riders shall be excluded from the overall team ranking.

ARTICLE 12 PRIZES

The following prizes shall be awarded:

The following prizes and special

awards shall be given for the Tour de Suisse:

For each stage	Overall classification
1 st € 4'000	€ 18'000
2 nd € 2'000	€ 9'000
3 rd € 1'000	€ 4'500
4 th € 500	€ 2'250
5 th € 400	€ 1'800
6 th € 300	€ 1'350
7 th € 300	€ 1'350
8 th € 200	€ 900
9 th € 200	€ 900
10 th € 100	€ 450
11 th € 100	€ 450
12 th € 100	€ 450
13 th € 100	€ 450
14 th € 100	€ 450
15 th € 100	€ 450
16 th € 100	€ 450
17 th € 100	€ 450
18 th € 100	€ 450
19 th € 100	€ 450
20 th € 100	€ 450
€ 10'000	€ 45'000

After each stage

Wearer of the yellow jersey
€ 300.00 for 8 stages
(€ 2'400)

Total overall classification

€ 137'400.00

2. Engadin St. Moritz King of the Mountains classification

King of the Mountains:

For the first rider	
HC	€ 300.00
1 st cat.	€ 250.00
2 nd cat.	€ 200.00
3 rd cat.	€ 150.00 (€ 4350)

After each stage

Wearer of the blue King of the Mountains jersey
€ 200.00 for 8 stages
(€ 1'600)

Overall final classification:

1 st	€ 2'000.00
2 nd	€ 1'000.00
3 rd	€ 750.00 (€ 3'750)

Total prizes "King of the Mountains classification Engadin St. Moritz"

€ 9'700.00

3. Point classification search.ch

For each sprint (16 sprints)
1st € 200.00 (€ 3'200)

After each stage

Wearer of the black sprint jersey
€ 200.00 for 8 stages
(€1'600)

Overall final classification:

1st € 2'000.00
2nd € 1'000.00
3rd € 750.00 (€3'750)

Total prizes for "Points classification search.ch": € 8'550.00

4. "Bester Schweizer" classification

After each stage

Wearer of the red Hülse jersey
€ 200.00 for 8 stages
(€1'600)

Overall final classification:

1st € 2'000.00

"Bester Schweizer" prizes total:
€ 3'600.00

5. Most active rider

The following prizes shall be awarded to the most active rider of each stage:

Non cash prize

6. Fou Pédalent classification

The following prizes shall be awarded to the Fou Pédalent at the end of the race:

Traser watch

The total prize money for the Tour de Suisse shall amount to:
€ 159'250.00

ARTICLE 13. ANTI-DOPING

The anti-doping checks shall be carried out in accordance with the UCI Rules. The checks shall be carried out in the medical inspection vehicle, which shall always be located immediately beyond the finish line after each stage.

ARTICLE 14. PODIUM CEREMONY

According to Article 1.2.112 of the UCI Rules, it is obligatory for the following riders to take part in the podium ceremony:

- the winner of the stage
- the leaders of the following special classifications: overall classification, King of the Mountains classification, points classification, as well as 'Bester Schweizer' and the day's most active rider.

The riders shall appear on the podium behind the finishing line immediately but not later than 10 minutes

The following riders also have to take part in the final podium ceremony:

- the first three of the Tour de Suisse
- the winners of the special classifications: overall classification, King of the Mountains classification, points classification, 'Bester Schweizer', Fou Pédalent
- the leader in the UCI WorldTour classification after the Tour de Suisse (if present)

The leader in each ranking must wear the corresponding leader jersey. If a rider is leading in several classifications, Article 2.6.018 of the UCI Rules shall apply as regards the wearing of the various jerseys.

Press conference: According to Articles 2.2.082 and 2.2.081 of the UCI Rules, the organiser may call upon riders to attend a press conference in the press room.

ARTICLE 15. PENALTIES

All penalties shall be handled according to the UCI Rules.

ARTICLE 16. ENVIRONMENTAL PROTECTION

The riders are not allowed to carelessly jettison food, backpacks, bottles, clothes etc. They are not allowed to throw any items onto the track. Biologically degradable material must be used wherever possible. It is not permitted to use or carry glass, Article 2.2.025 of the UCI Rules.

The food and disposal zones are signposted along the route in accordance with Article 2.3.026 of the UCI Rules.

ARTICLE 17. Inspections to prevent technical changes to bicycles

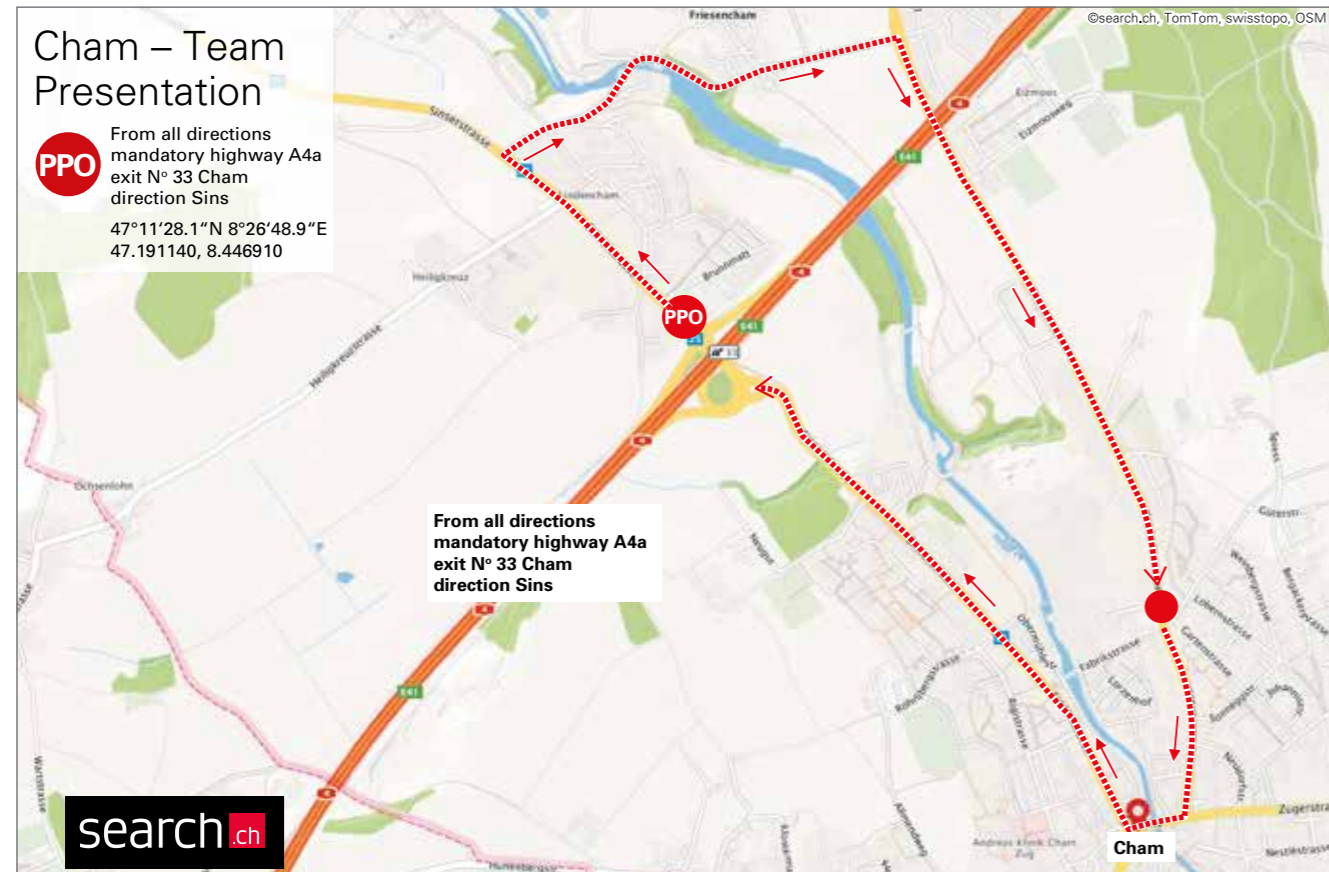
After each stage the Commissionaires Panel may stipulate that certain riders have to appear in the zone beyond the finishing line intended for inspection, together with the bicycle used in the stage in question, immediately after crossing the finishing line. These inspections shall be carried out in accordance with Article 10.1.013 bis of the UCI Rules.

ROUTE



Stage	Day	Date	Start	Finish	Characteristics
1 st Stage	Saturday	10.06.	Cham (ZG)	Cham (ZG)	Prolog ITT
2 nd Stage	Sunday	11.06.	Cham (ZG)	Cham (ZG)	Circuit
3 rd Stage	Monday	12.06.	Menziken (AG)	Bern (BE)	Flat stage
4 th Stage	Tuesday	13.06.	Bern (BE)	Villars-sur-Ollon (VD)	Mountain stage
5 th Stage	Wednesday	14.06.	Bex (VD)	Cevio (TI)	Hilly stage
6 th Stage	Thursday	15.06.	Locarno (TI)	La Punt (GR)	Mountain stage
7 th Stage	Friday	16.06.	Zerneuz (GR)	Sölden (A)	Mountain stage
8 th Stage	Saturday	17.06.	Schaffhausen (SH)	Schaffhausen (SH)	Circuit
9 th Stage	Sunday	18.06.	Schaffhausen (SH)	Schaffhausen (SH)	Time trial

TEAM PRESENTATION 9 JUNE 2017



Location: Papierfabrik Cham, ZG

18h30 - 18h38		CCC Sprandi Polkowice		Direct Energie
18h38 - 18h46		Team Dimension Data		Aqua Blue Sport
18h46 - 18h54		Roompot - Nederlandse Loterij		Cannondale Drapac Professional Cycling Team
18h54 - 19h02		Team Katusha Alpecin		Team Lotto NL-Jumbo
19h02 - 19h10	Break	Information - Tour de Suisse 2017		
19h10 - 19h18		FDJ		Lotto Soudal
19h18 - 19h26		Movistar Team		UAE Team Emirates
19h26 - 19h34		Bahrain-Merida		Astana Pro Team
19h34 - 19h42	Break	Celebrity Sprint		
19h42 - 19h50		Quick - Step Floors		Team Sunweb
19h50 - 19h58		AG2R La Mondiale		Orica-Scott
19h58 - 20h06		Bora-Hansgrohe		Team Sky
20h06 - 20h12		BMC Racing Team		Trek-Segafredo
20h12 - 20h30		Award Ceremony		

MEETING PLAN CHAM

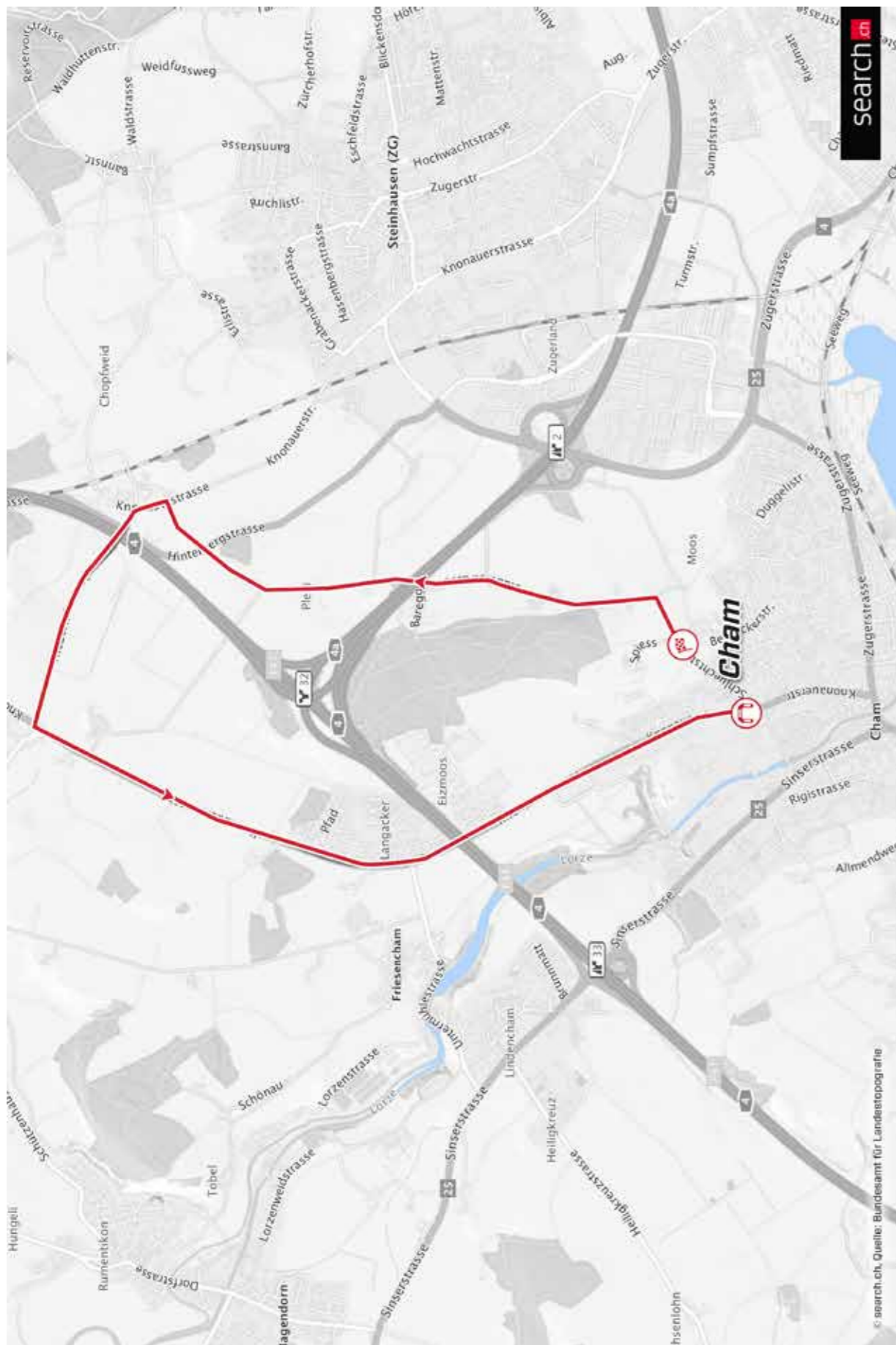
Date	from	to	Meeting	Location	Participants
Friday, 9 June	14h00	20h00	Opening hours race office	Lorzensaal Cham Dorfplatz 3 6330 Cham	- Media/Partner/Staff
	14h00	23h00	Opening hours media centre	Lorzensaal Cham Dorfplatz 3 6330 Cham	- Media
	15h00	16h30	Licence control, bib number distribution	Lorzensaal Cham Dorfplatz 3 6330 Cham	- UCI - Sepp Wehrli - Matsport - Sports director
	17h00	17h30	Sports directors meeting	Lorzensaal Cham Dorfplatz 3 6330 Cham	- Directors TdS - Commissioners UCI - Sports directors
	17h30	18h00	Television	Lorzensaal Cham Dorfplatz 3 6330 Cham	- Directors TdS - Commissioners UCI - SRF
	18h30	20h30	Team presentation	Papierfabrik Knonauerstrasse 6330 Cham	- WorldTour Teams
	20h30	21h30	Directors TdS	Tour de Suisse VIP-Tent	- Directors TdS - Division management TdS
Saturday, 10 June	08h00	20h00	Opening hours race office	Lorzensaal Cham Dorfplatz 3 6330 Cham	- Media/Partner/Staff
	07h30	22h00	Opening hours media centre	Lorzensaal Cham Dorfplatz 3 6330 Cham	- Media
	08h30	08h50	1 st race organisation	Lorzensaal Cham Dorfplatz 3 6330 Cham	- Directors TdS - Commissioners UCI/ national judges - Radio-tour - Neutral race service - Medical team - Matsport - Race security/B. Wettstein - Photographer & TV motos - VIP drivers - Commissioners' drivers
	10h30	11h00	2 nd organisation village	Lorzensaal Cham Dorfplatz 3 6330 Cham	- Directors TdS - D. Perlini - Partner Village
	11h00	11h30	3 rd organisation advertising convoy	Lorzensaal Cham Dorfplatz 3 6330 Cham	- Directors TdS - H. Kunz - Advertising convoy
	18h45	19h00	Directors meeting	Lorzensaal Cham Dorfplatz 3 6330 Cham	- Directors TdS - UCI and national commissioners

IMPORTANT INFORMATION

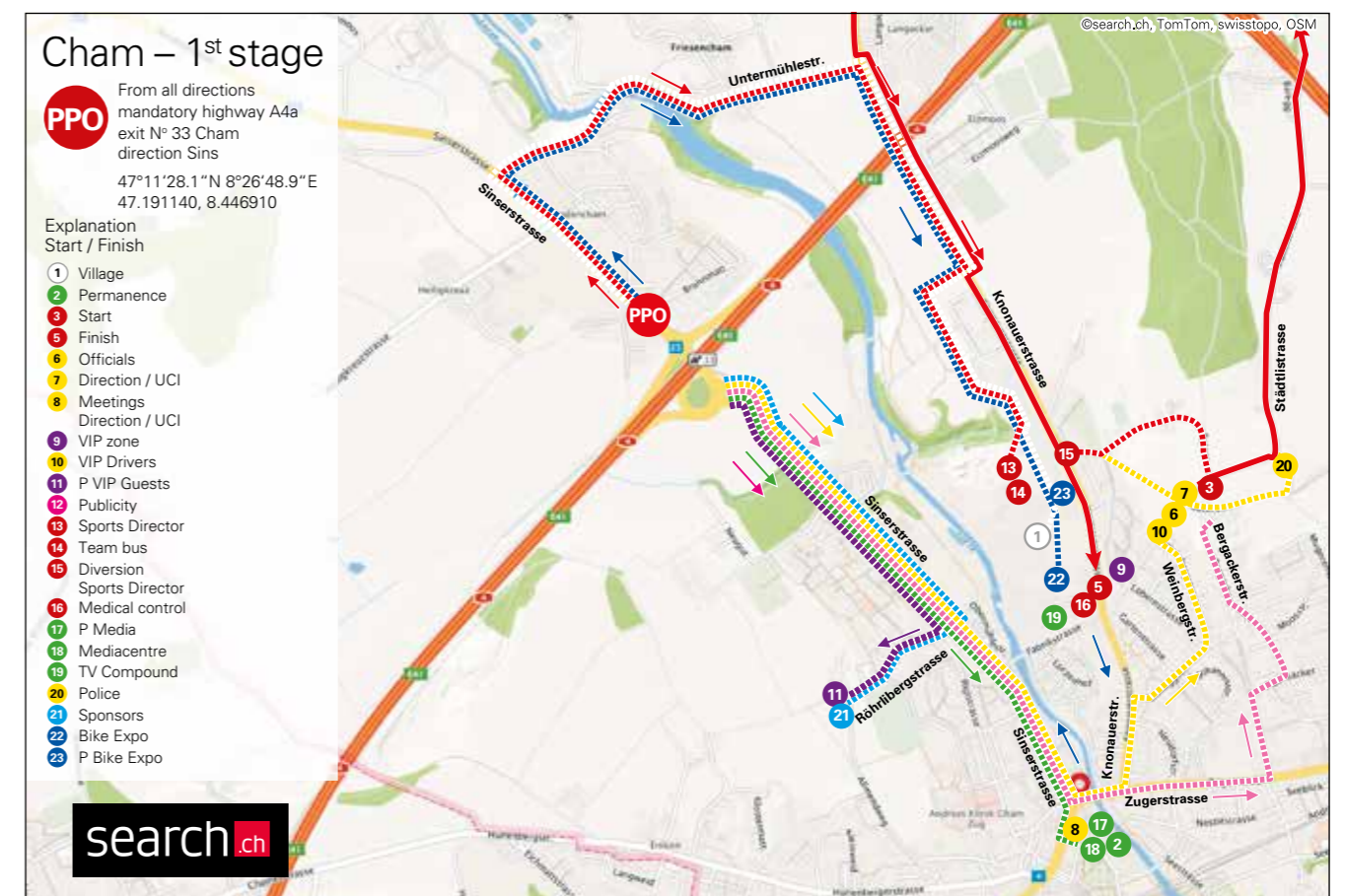
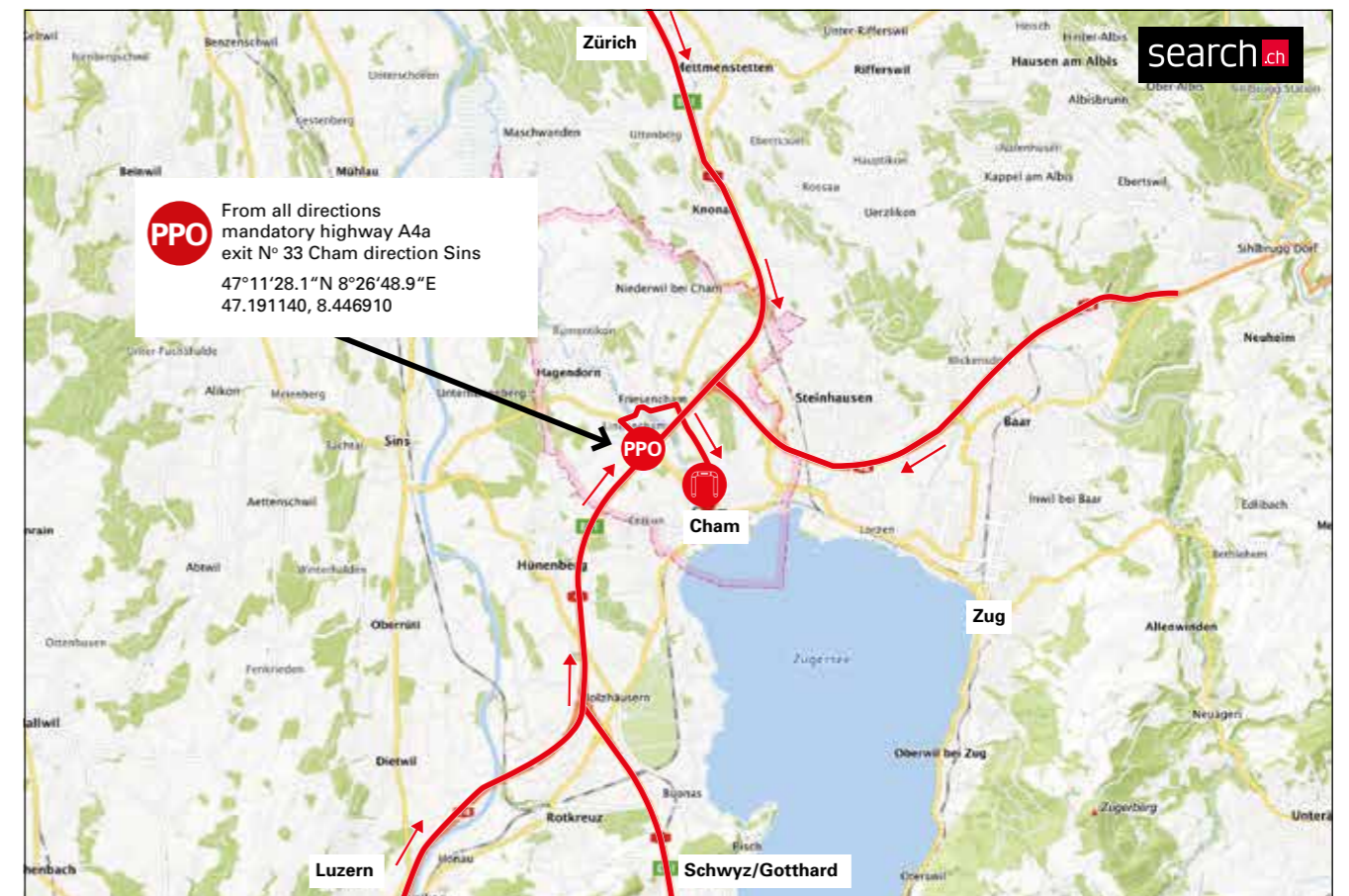
Stage		Location	Km	Times
1st stage	Saturday, 10 june	Cham - Cham	6.0	
Cham	Media centre	Lorzensaal		07h30 - 22h00
	Permanence	Lorzensaal		08h00 - 19h30
	Cornécard Cancellara-Challenge			09h00 - 12h15
	Village and Showtruck	Papierfabrik		11h00 - 18h00
	Bike Expo and Kids World	Papierfabrik		11h00 - 18h00
	VIP Zone	Knonauerstrasse		12h30 - 18h30
	Start (1 st rider)	Schlüechthof		13h43
	TV broadcasting			15h50 - 18h00
	Finish	Knonauerstrasse		17h30
2nd stage	Sunday, 11 june	Cham - Cham	172.7	
Cham	Morgarten Memorial TdS Challenge			08h15
	Permanence	Lorzensaal		09h00 - 19h00
	Media centre	Lorzensaal		10h00 - 21h00
	Village	Papierfabrik		11h00 - 18h00
	Bike Expo and Kids World	Papierfabrik		11h00 - 18h00
	VIP Zone	Knonauerstrasse		11h30 - 18h00
	Start	Knonauerstrasse		13h14
	TV broadcasting			15h50 - 18h00
	Finish	Knonauerstrasse		17h30
3rd stage	Monday, 12 june	Menziken - Bern	159.3	
Menziken	Permanence Start	Riderslounge/Showtruck		10h30 - 12h30
	VIP Zone	P-Gemeindeverwaltung		11h00 - 14h30
	Start	Hauptstrasse		13h37
	Passage Start area	Hauptstrasse		14h15
Bern	Media centre	Aula 044 Papiermühlestrasse 15		12h00 - 21h00
	Permanence Finish	Aula 044 Papiermühlestrasse 15		13h30 - 18h30
	Village	Papiermühlestrasse		14h00 - 18h00
	VIP Zone	Papiermühlestrasse		14h30 - 18h00
	TV broadcasting			15h50 - 18h00
Finish	Papiermühlestrasse		17h30	
4th stage	Tuesday, 13 june	Bern - Villars-sur-Ollon	150.2	
Bern	Permanence Start	Riderslounge/Showtruck		10h00 - 12h30
	VIP Zone	Münsterplatz		11h00 - 13h30
	Start	Münstergasse		13h25
Villars-sur-Ollon	Media centre	Grande Salle de Villars		12h00 - 21h00
	Permanence Finish	Grande Salle de Villars		13h30 - 18h00
	Village	Place de Rendez-vous		14h00 - 18h00
	VIP Zone	Route de Déchetterie		14h30 - 18h00
	TV broadcasting			15h50 - 18h00
Finish	Route de Déchetterie		17h30	

5th stage	Wednesday, 14 june	Bex - Cevio	222.0	
Bex	Permanence Start	Riderslounge/Showtruck		09h00 - 10h30
	VIP Zone	Avenue de la Gare		09h00 - 11h30
	Start	Rue du Midi		11h29
Cevio	Media centre	Scuola media Cevio		12h00 - 21h00
	Permanence Finish	Scuola media Cevio		14h00 - 18h00
	Village	Cevio		14h00 - 18h00
	VIP Zone	P-Scuola media Cevio		14h30 - 18h00
	TV broadcasting			15h50 - 18h00
Finish	Via Valmaggina		17h30	
6th stage	Thursday, 15 june	Locarno - La Punt	166.7	
Locarno	Village	Piazza Grande		09h30 - 13h00
	Permanence Start	Riderslounge/Showtruck		10h00 - 12h00
	VIP Zone	Piazza Grande		10h00 - 13h00
	Start	Largo Franco Zorzi		12h42
La Punt	Media centre	Mehrzweckhalle Via Cumünela		12h00 - 21h00
	Permanence Finish	Mehrzweckhalle Via Cumünela		14h00 - 18h00
	VIP Zone	P-Via Sandro Viletta		14h30 - 18h00
	TV broadcasting			15h50 - 18h00
	Finish	Via Sandro Viletta		17h30
7th stage	Friday, 16 june	Zernez - Sölden	160.8	
Zernez	Permanence Start	Riderslounge/Showtruck		10h00 - 12h00
	Village	Nationalparkzentrum		10h30 - 13h15
	VIP Zone	Via Suot		10h30 - 13h15
	Start	Via Suot		13h16
Sölden	Media centre	Tiefenbach Gletscher		11h00 - 21h00
	Permanence Finish	Tiefenbach Gletscher		14h00 - 18h00
	VIP Zone	Tiefenbach Gletscher		15h30 - 18h00
	TV broadcasting			15h50 - 18h00
	Finish	Tiefenbach Gletscher		17h30
8th stage	Saturday, 17 june	Schaffhausen - Schaffhausen	100.0	
Schaffhausen	Media centre	Industriestrasse		12h00 - 21h00
	Village and Showtruck	LIPO Park		12h00 - 18h00
	Bike Expo and Kids World	LIPO Park		12h00 - 18h00
	Permanence	Industriestrasse		14h00 - 18h00
	VIP Zone	LIPO Park		14h00 - 18h30
	Start	Promenade		15h16
	TV broadcasting			15h50 - 18h00
	Finish	Industriestrasse		17h30
9th stage	Sunday, 18 june	Schaffhausen - Schaffhausen	28.6	
Schaffhausen	Cornécard Circle	Industriestrasse		09h00 - 12h30
	Village and Showtruck	LIPO Park		11h00 - 18h00
	Bike Expo and Kids World	LIPO Park		11h00 - 18h00
	Media centre	Industriestrasse		12h00 - 21h00
	VIP Zone	LIPO Park		12h30 - 18h00
	Permanence	Industriestrasse		13h30 - 18h00
	Start	Herrenacker		14h15
	TV broadcasting			15h50 - 18h00
	Finish	Industriestrasse		17h30

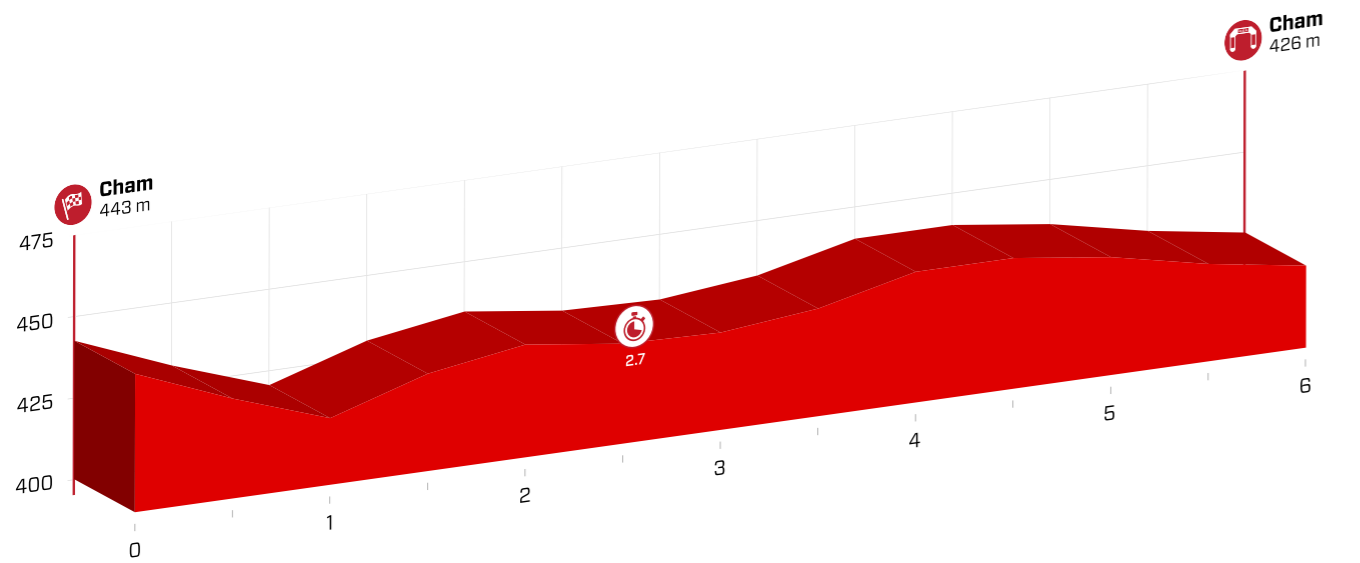
1ST STAGE CHAM - CHAM



ROUTE & TRAFFIC PLAN CHAM



RACE SCHEDULE



ascent ▲ 45 m total time 6 min 40 sec
 descent ▼ 63 m average speed 54 km/h

m ü. M.	km	km	Place	advertising convoy	First	Last	
443	0.0	6.0	Bergackerstrasse		15:00	13:35	17:23
443	0.1	5.9	Turn right, Städtlistrasse		15:01	13:35	17:23
435	2.2	3.8	Turn left, Knonauerstrasse		15:10	13:37	17:25
434	2.3	3.7	Turn left, Niederwilstrasse		15:12	13:38	17:25
428	2.7	3.3	Hauptstrasse		15:12	13:38	17:25
			Intermediate time		15:12	13:38	17:25
429	3.2	2.8	Turn left, Knonauerstrasse		15:18	13:39	17:26
442	4.1	1.9	Cham		15:25	13:40	17:27
441	4.6	1.4	Knonauerstrasse	Road island 2x	15:30	13:41	17:28
434	5.2	0.8	Knonauerstrasse	road island 2x	15:35	13:41	17:29
427	5.8	0.2	Knonauerstrasse		15:40	13:42	17:29
426	6.0	0.0	Cham - Finish		15:45	13:42	17:30

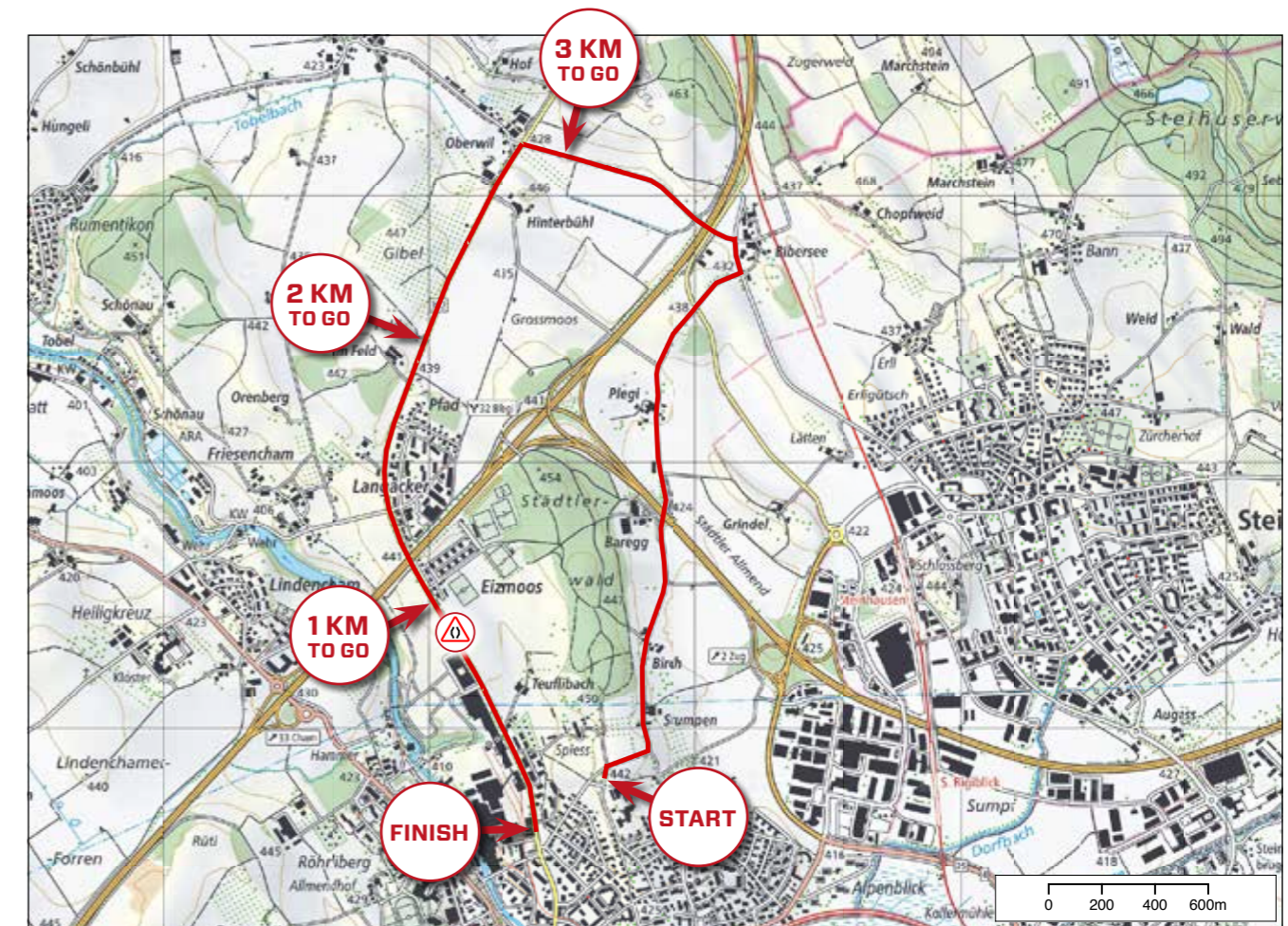
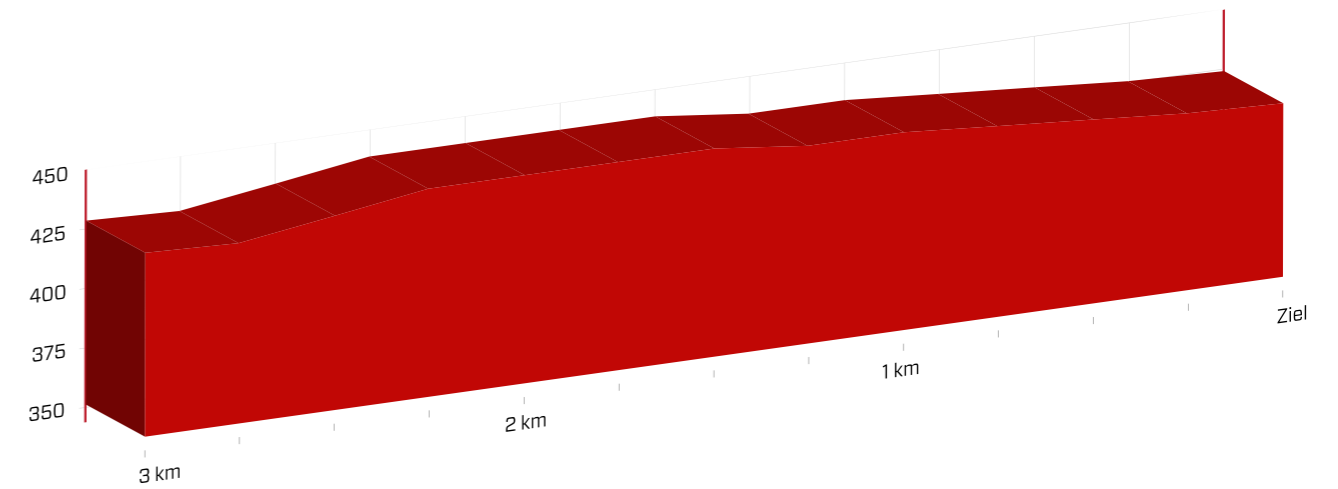
Explanation race schedule

	GPM Kat. HC		Narrowing street
	GPM Kat. 1		Sharp right bend
	GPM Kat. 2		Sharp left bend
	GPM Kat. 3		Bumps
	Feeding zone		Road island
	search.ch Sprint		Road island
	Intermediate time		steile Abfahrt
	Start		Tunnel
	Finish		Railroad crossing
			Roundabout

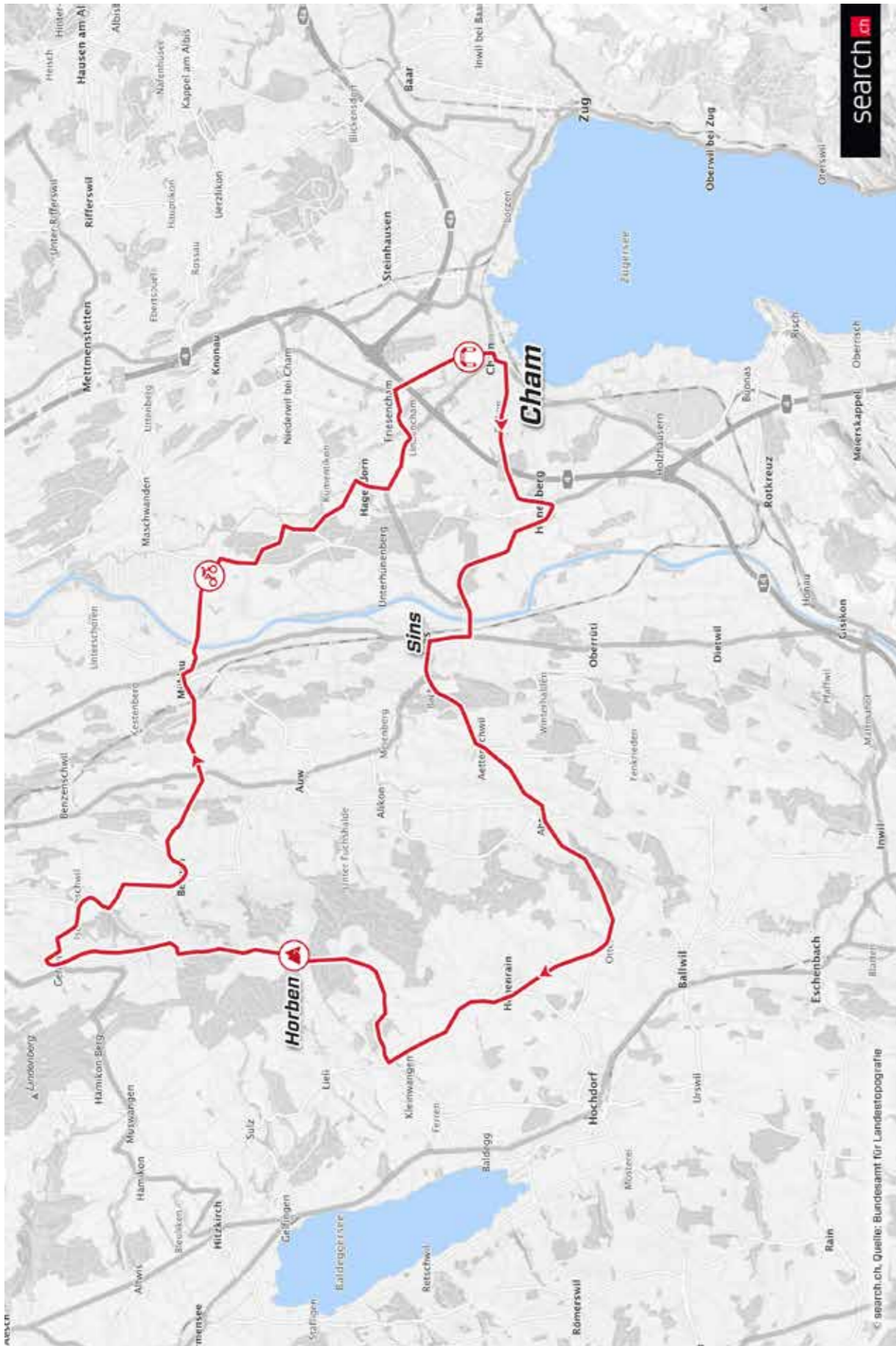
GPS DATA

PPO	47.191140, 8.446910	47°11'28.1"N	8°26'48.9"E
Start (1 st rider)	47.187627, 8.463324	47°11'15.5"N	8°27'48.0"E
Finish	47.185717, 8.459951	47°11'08.6"N	8°27'35.8"E

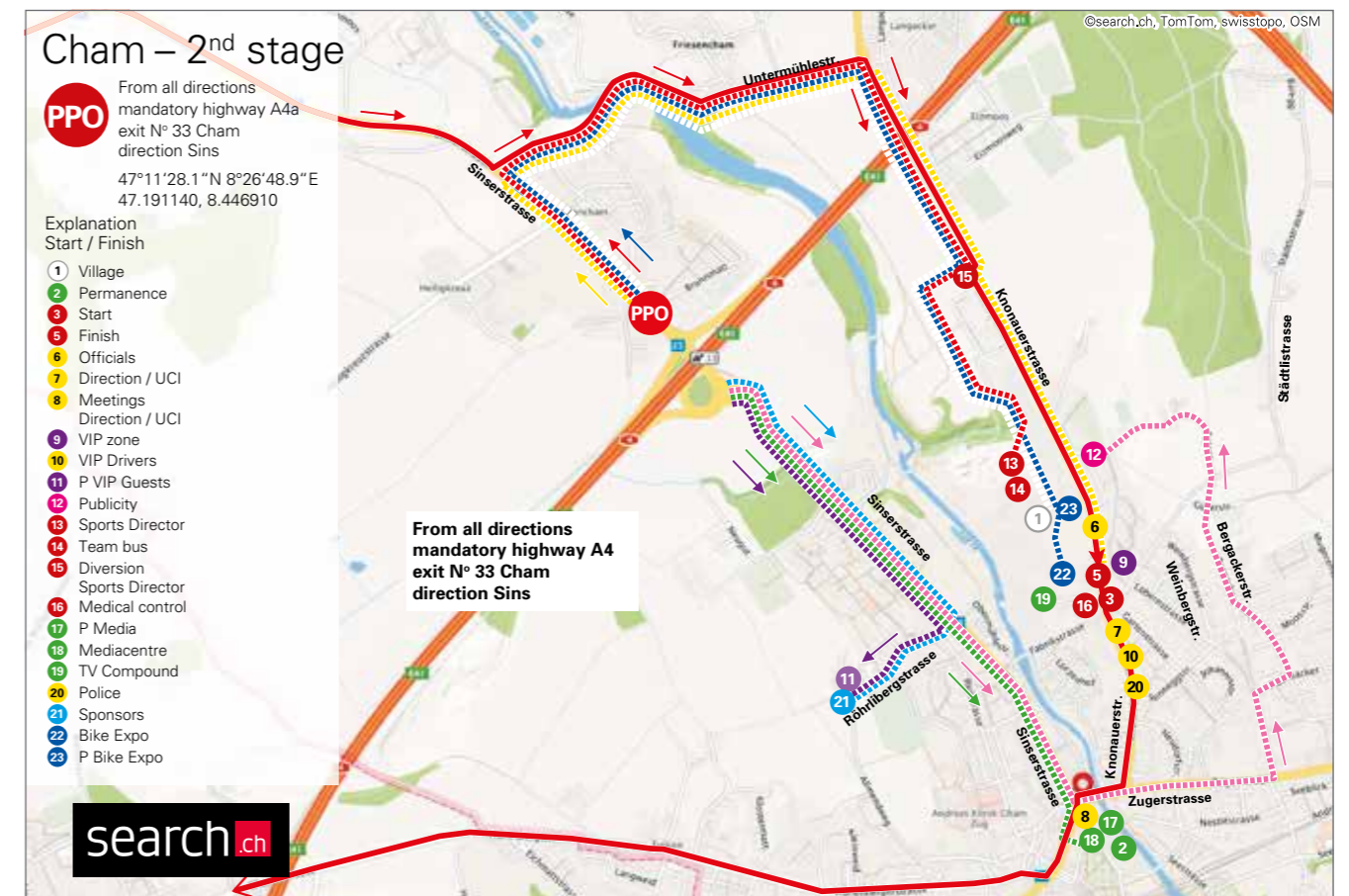
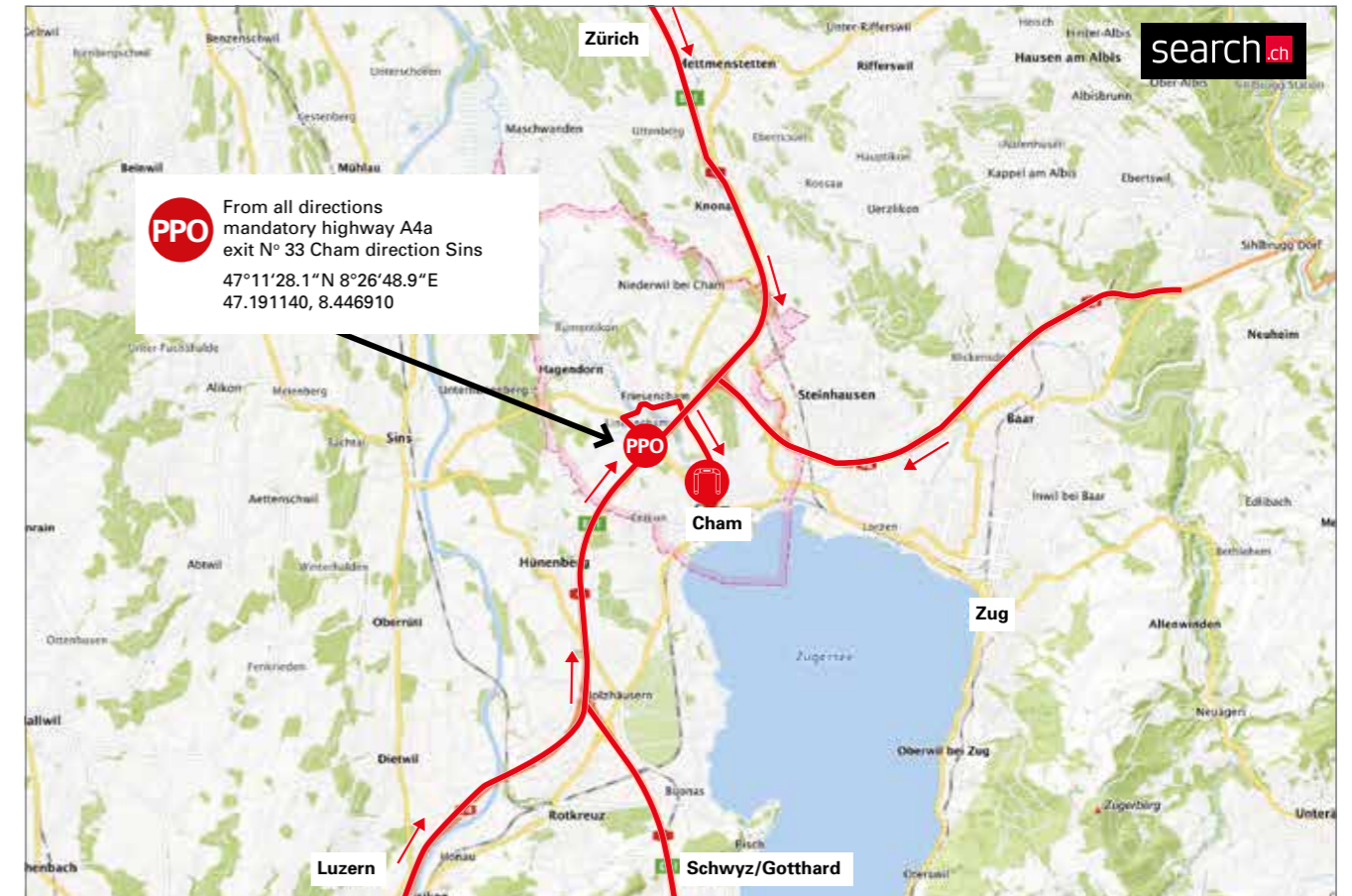
LAST 3 KILOMETERS



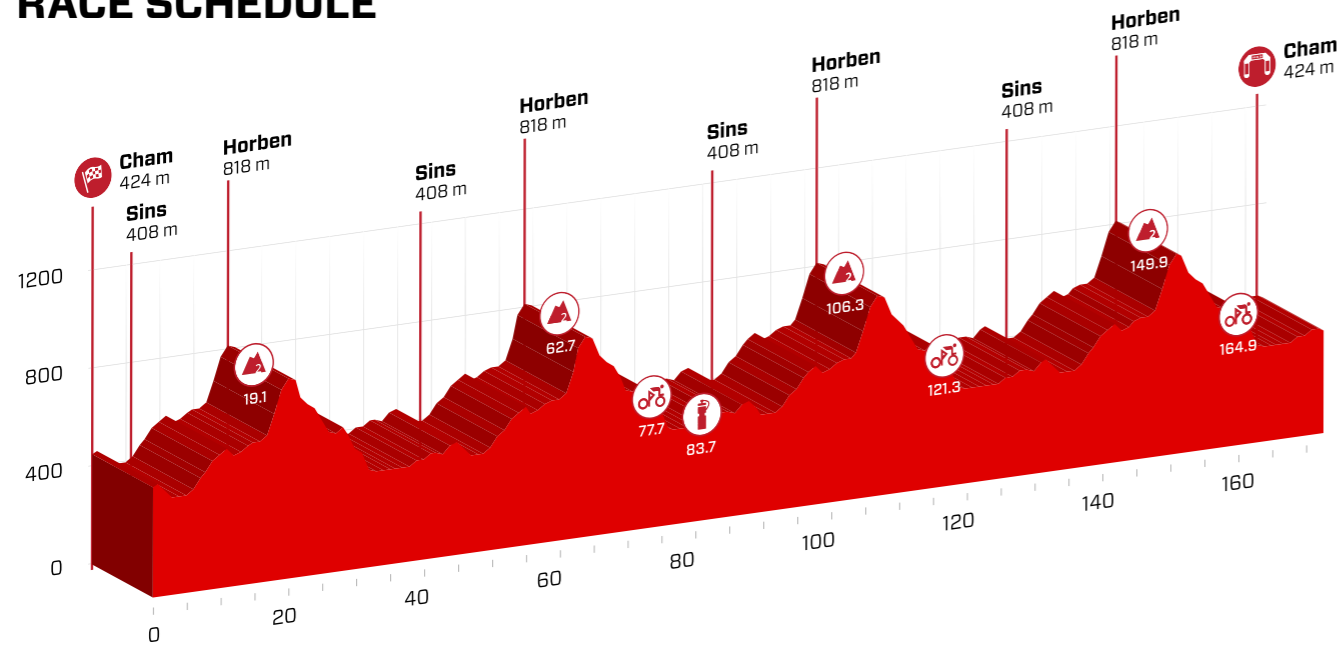
2ND STAGE CHAM – CHAM



ROUTE & TRAFFIC PLAN CHAM



RACE SCHEDULE



ascent ▲ 2412 m total time **4 h 13 min**
 descent ▼ 2425 m average speed **41 km/h**

m ü. M.	km	km	Place	Adver- tising convoy	Average speed	km/h
				39	41	43
	Neutralisation 1.7 km		Knonaerstrasse - Zugerstrasse - Luzernerstrasse - Hünenbergstrasse	12:14	13:14	13:14
437	0.0	172.7	Hünenbergstrasse	12:18	13:18	13:18
466	0.9	171.8	Hünenberg	12:18	13:18	13:18
443	2.0	170.7	Turn right, Drälikerstrasse	12:20	13:20	13:19
399	4.8	167.9	Turn left, Sinserstrasse	12:23	13:23	13:23
405	5.3	167.4	Roundabout right, Luzernerstrasse	12:24	13:24	13:24
408	5.4	167.3	Sins	Road island	12:24	13:24
409	6.0	166.7	Roundabout left, Aarauerstrasse	Road island	12:25	13:25
427	6.6	166.1	Turn left, Aettenschwilerstrasse	12:26	13:26	13:25
485	8.0	164.7	Aettenschwil	12:28	13:29	13:28
533	9.6	163.1	Abtwil	12:31	13:31	13:30
538	10.0	162.7	Turn right, Hochdorferstrasse	12:31	13:32	13:30
540	12.2	160.5	Ottenhusen	12:34	13:35	13:33
536	12.9	159.8	Roundabout right, Oberebersol	12:35	13:36	13:34
569	14.2	158.5	Hohenrain	12:37	13:38	13:36
575	14.4	158.3	Turn right, Unterdorfstrasse	12:37	13:38	13:36
580	14.8	157.9	Günikon	12:38	13:39	13:37
585	17.0	155.7	Kleinwangen	12:41	13:42	13:40
590	17.1	155.6	Turn right, Horbenstrasse	12:41	13:42	13:40
818	19.1	153.6	Horben	Engadin St.Moritz powerd by P&I GPM	12:47	13:48
721	22.7	150.0	Turn left, Brunwil	12:51	13:53	13:50
721	22.8	149.9	Turn left, Oberdorf	12:52	13:53	13:50
711	23.0	149.7	Turn right, Grütstrasse	12:52	13:54	13:50
684	24.5	148.2	Geltwil	12:54	13:56	13:52
600	25.7	147.0	Isenbergenschwil	12:55	13:57	13:53



m ü. M.	km	km	Place	Adver- tising convoy	Average speed	km/h
				39	41	43
584	26.9	145.8	Winterschwil	12:57	13:59	13:57
578	27.0	145.7	Dorfstrasse	Narrowing street right	12:57	13:57
570	27.2	145.5	Turn right	12:57	13:59	13:55
589	28.0	144.7	Beinwil	12:58	14:00	13:58
592	28.1	144.6	Turn left, Oberdorf	12:58	14:00	13:58
562	28.9	143.8	Turn right, Tannhof	12:59	14:02	13:59
557	29.2	143.5	Feld	13:00	14:02	13:58
493	30.5	142.2	Rüstenschwil	13:01	14:03	13:59
485	30.6	142.1	Crossroads straight ahead, Rüstenschwil	13:01	14:04	13:59
444	32.0	140.7	Mühlau	13:03	14:06	14:01
393	32.5	140.2	Turn right, Luzernerstrasse	13:04	14:06	14:01
390	32.7	140.0	Turn left, Reussstrasse	Road island	13:04	14:04
391	33.1	139.6	Reussstrasse	Bridge, narrow passage	13:04	14:02
386	34.7	138.0	Turn right, Maschwanderstrasse	13:07	14:09	14:04
388	35.4	137.3	Turn left, Frauentalstrasse	13:08	14:10	14:05
389	36.3	136.4	Turn right, Frauentalstrasse	13:09	14:12	14:07
390	37.7	135.0	Hagedorn	13:11	14:14	14:09
390	37.8	134.9	Frauentalstrasse	Narrowing street	13:11	14:09
392	38.0	134.7	Turn right, Dorfstrasse	13:12	14:14	14:09
406	38.6	134.1	Turn left, Sinserstrasse	Road island 2x	13:13	14:10
416	39.5	133.2	Lindencham	13:14	14:17	14:11
416	39.6	133.1	Turn left, Untermühlestrasse	Road island	13:14	14:11
435	40.5	132.2	Cham	13:15	14:18	14:13
438	40.6	132.1	Turn right, Knonaerstrasse	13:16	14:19	14:13
424	41.9	130.8	1 st passage finish area - Cham	13:17	14:21	14:15
418	42.3	130.4	Turn right, Zugerstrasse	13:18	14:21	14:15
419	42.5	130.2	Roundabout left, Luzernerstrasse	Road island	13:18	14:15
422	42.7	130.0	Roundabout right, Hünenbergstrasse	Road island 3x	13:19	14:16
437	43.6	129.1	Hünenbergstrasse	13:20	14:23	14:17
466	44.5	128.2	Hünenberg	13:21	14:25	14:18
443	45.6	127.1	Turn right, Drälikerstrasse	13:23	14:26	14:20
399	48.4	124.3	Turn left, Sinserstrasse	13:27	14:31	14:24
405	48.9	123.8	Roundabout right, Luzernerstrasse	13:28	14:31	14:24
408	49.0	123.7	Sins	Road island	13:28	14:25
409	49.6	123.1	Roundabout left, Aarauerstrasse	Road island	13:29	14:25
427	50.2	122.5	Turn left, Aettenschwilerstrasse	13:30	14:33	14:26
485	51.6	121.1	Aettenschwil	13:32	14:36	14:29
533	53.2	119.5	Abtwil	13:35	14:39	14:31
538	53.6	119.1	Turn right, Hochdorferstrasse	13:36	14:40	14:32
540	55.8	116.9	Ottenhusen	13:39	14:43	14:35
536	56.5	116.2	Roundabout right, Oberebersol	13:40	14:44	14:36
569	57.8	114.9	Hohenrain	13:42	14:46	14:38
575	58.0	114.7	Turn right, Unterdorfstrasse	13:42	14:47	14:38
580	58.4	114.3	Günikon	13:43	14:47	14:39
585	60.6	112.1	Kleinwangen	13:46	14:51	14:42
590	60.7	112.0	Turn right, Horbenstrasse	13:46	14:51	14:42
818	62.7	110.0	Horben	Engadin St.Moritz powerd by P&I GPM	13:52	14:52



m ü. M.	km	km	Place	Adver- tising convoy	Average speed			km/h
					39	41	43	
721	66.3	106.4	Turn left, Brunwil		13:57	15:02	14:57	14:52
721	66.4	106.3	Turn left, Oberdorf		13:57	15:02	14:57	14:52
711	66.6	106.1	Turn right, Grütstrasse		13:57	15:03	14:57	14:53
684	68.1	104.6	Geltwil		14:00	15:05	15:00	14:55
600	69.3	103.4	Isenbergenschwil		14:01	15:06	15:01	14:56
584	70.5	102.2	Winterschwil		14:02	15:08	15:02	14:57
578	70.6	102.1	Dorfstrasse		14:02	15:08	15:02	14:58
570	70.8	101.9	Turn right		14:03	15:08	15:03	14:58
589	71.6	101.1	Beinwil		14:04	15:09	15:04	14:59
592	71.7	101.0	Turn left, Oberdorf		14:04	15:10	15:04	14:59
562	72.5	100.2	Turn right, Tannhof		14:05	15:11	15:05	15:00
557	72.8	99.9	Feld		14:05	15:11	15:05	15:00
493	74.1	98.6	Rüstenschwil		14:07	15:13	15:07	15:02
485	74.2	98.5	Crossroads straight ahead, Rüstenschwil		14:07	15:13	15:07	15:02
444	75.6	97.1	Mühlau		14:09	15:15	15:09	15:04
393	76.1	96.6	Turn right, Luzernerstrasse		14:09	15:15	15:09	15:04
390	76.3	96.4	Turn left, Reussstrasse		14:10	15:16	15:10	15:05
391	76.7	96.0	Reussstrasse		14:10	15:16	15:10	15:05
390	77.7	95.0	Mühlauerstrasse		14:11	15:18	15:12	15:07
386	78.3	94.4	Turn right, Maschwanderstrasse		14:13	15:19	15:13	15:07
388	79.0	93.7	Turn left, Frauentalstrasse		14:14	15:20	15:14	15:08
389	79.9	92.8	Turn right, Frauentalstrasse		14:15	15:21	15:15	15:09
390	81.3	91.4	Hagedorn		14:17	15:23	15:17	15:11
390	81.4	91.3	Frauentalstrasse		14:17	15:23	15:17	15:12
392	81.6	91.1	Turn right, Dorfstrasse		14:17	15:24	15:17	15:12
406	82.2	90.5	Turn left, Sinserstrasse		14:18	15:25	15:18	15:13
416	83.1	89.6	Lindenham		14:20	15:26	15:20	15:14
416	83.2	89.5	Turn left, Untermühlestrasse		14:20	15:26	15:20	15:14
416	83.7	89.0	Untermühlestrasse		14:20	15:26	15:20	15:14
435	84.1	88.6	Cham		14:21	15:28	15:21	15:15
438	84.2	88.5	Turn right, Knonauerstrasse		14:21	15:28	15:21	15:16
424	85.5	87.2	2 nd passage finish area - Cham		14:23	15:30	15:23	15:17
418	85.9	86.8	Turn right, Zugerstrasse		14:24	15:30	15:24	15:18
419	86.1	86.6	Roundabout left, Luzernerstrasse		14:24	15:31	15:24	15:18
422	86.3	86.4	Roundabout right, Hünenbergstrasse		14:24	15:31	15:24	15:18
437	87.2	85.5	Hünenbergstrasse		14:26	15:32	15:26	15:20
466	88.1	84.6	Hünenberg		14:27	15:34	15:27	15:21
443	89.2	83.5	Turn right, Drälikerstrasse		14:29	15:36	15:29	15:23
399	92.0	80.7	Turn left, Sinserstrasse		14:33	15:40	15:33	15:26
405	92.5	80.2	Roundabout right, Luzernerstrasse		14:33	15:40	15:33	15:27
408	92.6	80.1	Sins		14:34	15:41	15:34	15:27
409	93.2	79.5	Roundabout left, Aaraustrasse		14:34	15:41	15:34	15:28
427	93.8	78.9	Turn left, Aettenschwilerstrasse		14:35	15:43	15:35	15:29
485	95.2	77.5	Aettenschwil		14:38	15:45	15:38	15:31
533	96.8	75.9	Abtwil		14:40	15:48	15:40	15:34
538	97.2	75.5	Turn right, Hochdorferstrasse		14:41	15:48	15:41	15:34
540	99.4	73.3	Ottenhusen		14:44	15:52	15:44	15:37

m ü. M.	km	km	Place	Adver- tising convoy	Average speed			km/h
					39	41	43	
536	100.1	72.6	Roundabout right, Oberebersol		14:45	15:53	15:45	15:38
569	101.4	71.3	Hohenrain		14:47	15:55	15:47	15:40
575	101.6	71.1	Turn right, Unterdorfstrasse		14:48	15:55	15:48	15:41
580	102.0	70.7	Günikon		14:48	15:56	15:48	15:41
585	104.2	68.5	Kleinwangen		14:51	15:59	15:51	15:44
590	104.3	68.4	Turn right, Horbenstrasse		14:52	16:00	15:52	15:44
818	106.3	66.4	Horben		14:57	16:05	15:57	15:50
721	109.0	63.7	Start live broadcasting on SRF zwei		15:00	16:09	16:00	15:53
721	109.9	62.8	Turn left, Brunwil		15:02	16:11	16:02	15:55
721	110.0	62.7	Turn left, Oberdorf		15:02	16:11	16:02	15:55
711	110.2	62.5	Turn right, Grütstrasse		15:03	16:11	16:03	15:55
684	111.7	61.0	Geltwil		15:05	16:13	16:05	15:57
600	112.9	59.8	Isenbergenschwil		15:06	16:14	16:06	15:58
584	114.1	58.6	Winterschwil		15:07	16:16	16:07	16:00
578	114.2	58.5	Dorfstrasse		15:08	16:16	16:08	16:00
570	114.4	58.3	Turn right		15:08	16:17	16:08	16:00
589	115.2	57.5	Beinwil		15:09	16:18	16:09	16:01
592	115.3	57.4	Turn left, Oberdorf		15:09	16:18	16:09	16:01
562	116.1	56.6	Turn right, Tannhof		15:10	16:19	16:10	16:02
557	116.4	56.3	Feld		15:11	16:20	16:11	16:03
493	117.7	55.0	Rüstenschwil		15:12	16:21	16:12	16:04
485	117.8	54.9	Crossroads straight ahead, Rüstenschwil		15:12	16:21	16:12	16:04
444	119.2	53.5	Mühlau		15:14	16:23	16:14	16:06
393	119.7	53.0	Turn right, Luzernerstrasse		15:14	16:24	16:14	16:06
390	119.9	52.8	Turn left, Reussstrasse		15:15	16:24	16:15	16:07
391	120.3	52.4	Reussstrasse		15:15	16:25	16:15	16:07
390	121.3	51.4	Mühlauerstrasse		15:17	16:27	16:17	16:09
386	121.9	50.8	Turn right, Maschwanderstrasse		15:18	16:27	16:18	16:09
388	122.6	50.1	Turn left, Frauentalstrasse		15:19	16:28	16:19	16:10
389	123.5	49.2	Turn right, Frauentalstrasse		15:20	16:29	16:20	16:11
390	124.9	47.8	Hagedorn		15:22	16:31	16:22	16:13
390	125.0	47.7	Frauentalstrasse		15:22	16:31	16:22	16:13
392	125.2	47.5	Turn right, Dorfstrasse		15:22	16:32	16:22	16:14
406	125.8	46.9	Turn left, Sinserstrasse		15:23	16:33	16:23	16:14
416	126.7	46.0	Lindenham		15:24	16:34	16:24	16:16
416	126.8	45.9	Turn left, Untermühlestrasse		15:25	16:34	16:25	16:16
435	127.7	45.0	Cham		15:26	16:36	16:26	16:17
438	127.8	44.9	Turn right, Knonauerstrasse		15:26	16:36	16:26	16:17
424	129.1	43.6	3 rd passage finish area - Cham		15:28	16:38	16:28	16:19
418	129.5	43.2	Turn right, Zugerstrasse		15:29	16:38	16:29	16:20
419	129.7	43.0	Roundabout left, Luzernerstrasse		15:29	16:39	16:29	16:20
422	129.9	42.8	Roundabout right, Hünenbergstrasse		15:29	16:39	16:29	16:20
437	130.8	41.9	Hünenbergstrasse		15:31	16:40	16:31	16:22
466	131.7	41.0	Hünenberg		15:32	16:42	16:32	16:23
443	132.8	39.9	Turn right, Drälikerstrasse		15:33	16:44	16:33	16:24
399	135.6	37.1	Turn left, Sinserstrasse		15:37	16:47	16:37	16:28
405	136.1	36.6	Roundabout right, Luzernerstrasse		15:38	16:48	16:38	16:29

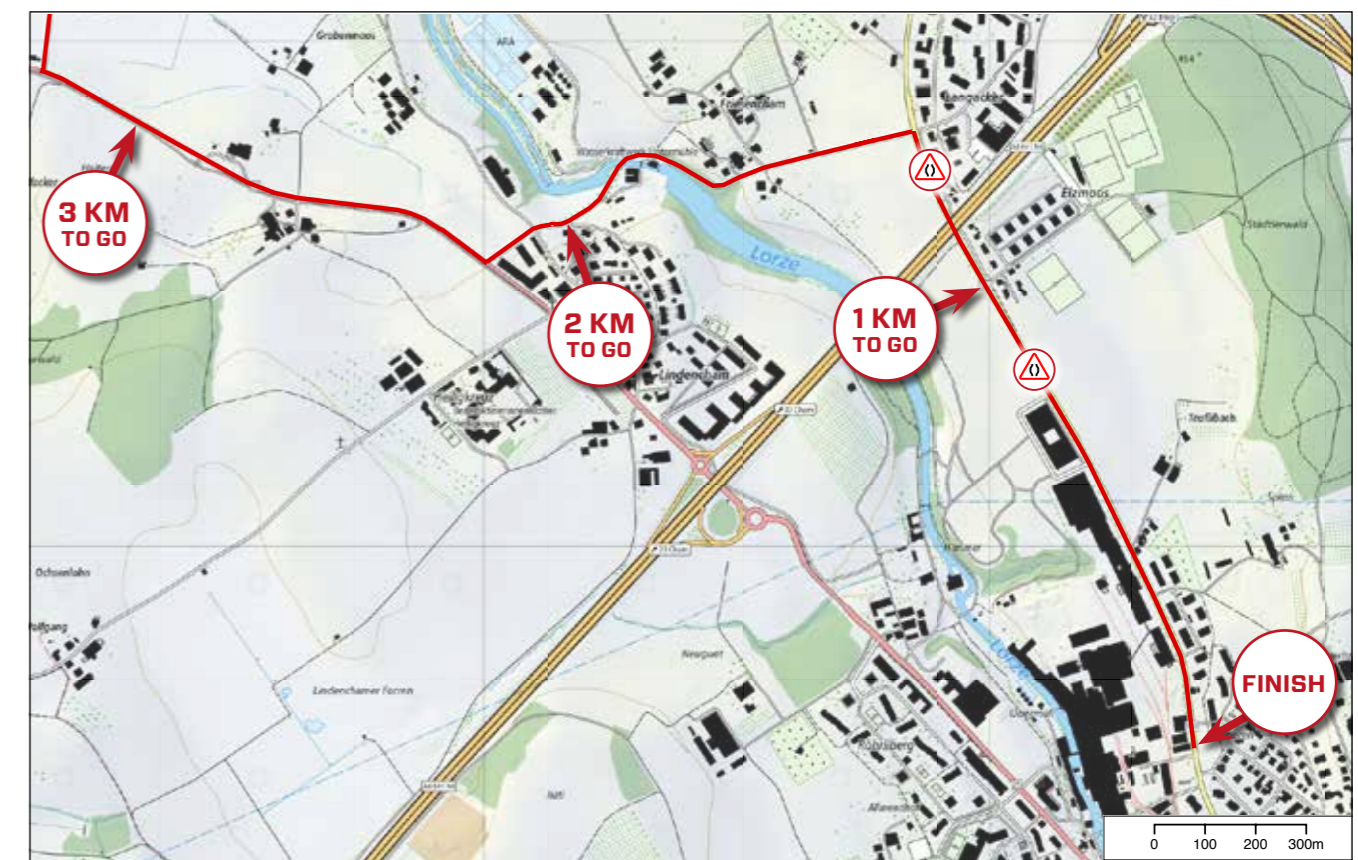
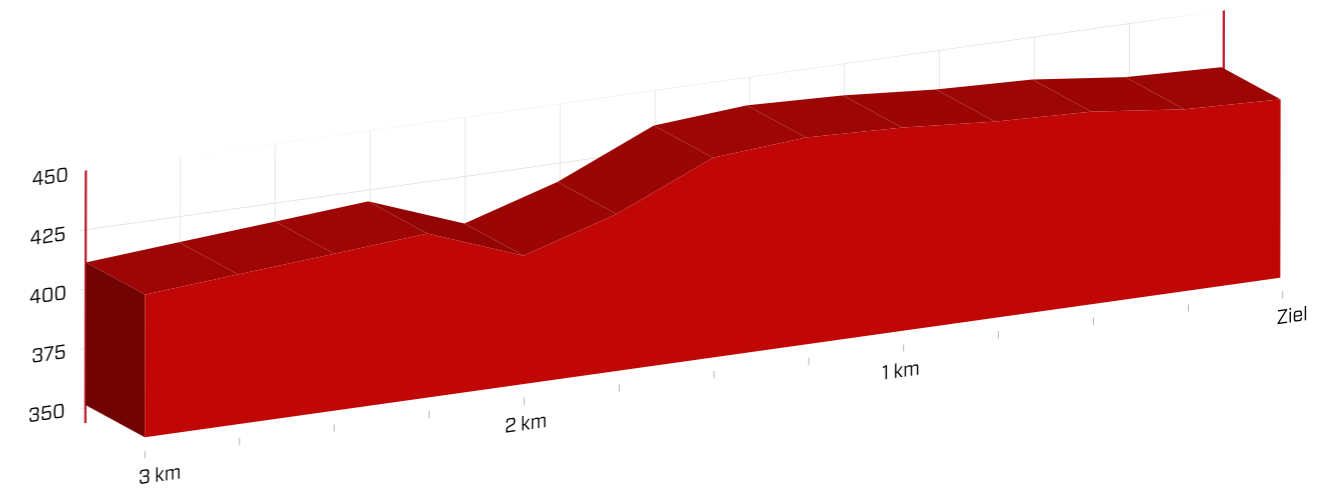
m ü. M.	km	km	Place		Adver- tising convoy	Average speed		
						39	41	43
408	136.2	36.5	Sins	Road island	15:38	16:48	16:38	16:29
409	136.8	35.9	Roundabout left, Aarauerstrasse	Road island	15:39	16:49	16:39	16:30
427	137.4	35.3	Turn left, Aettenschwilerstrasse		15:40	16:50	16:40	16:31
485	138.8	33.9	Aettenschwil		15:42	16:53	16:42	16:33
533	140.4	32.3	Abtwil		15:45	16:56	16:45	16:35
538	140.8	31.9	Turn right, Hochdorferstrasse		15:46	16:56	16:46	16:36
540	143.0	29.7	Ottenhusen		15:49	17:00	16:49	16:39
536	143.7	29.0	Roundabout right, Oberebersol		15:50	17:01	16:50	16:40
569	145.0	27.7	Hohenrain		15:52	17:03	16:52	16:42
575	145.2	27.5	Turn right, Unterdorfstrasse		15:52	17:03	16:52	16:42
580	145.6	27.1	Günikon		15:53	17:04	16:53	16:43
585	147.8	24.9	Kleinwangen		15:56	17:07	16:56	16:46
590	147.9	24.8	Turn right, Horbenstrasse		15:56	17:07	16:56	16:46
818	149.9	22.8	Horben	Engadin St.Moritz powerd by P&I GPM	16:01	17:13	17:01	16:51
721	153.5	19.2	Turn left, Brunwil		16:06	17:18	17:06	16:55
721	153.6	19.1	Turn left, Oberdorf		16:06	17:18	17:06	16:55
711	153.8	18.9	Turn right, Grütstrasse		16:06	17:18	17:06	16:56
684	155.3	17.4	Geltwil		16:08	17:20	17:08	16:57
600	156.5	16.2	Isenbergenschwil		16:09	17:21	17:09	16:59
584	157.7	15.0	Winterschwil		16:11	17:23	17:11	17:00
578	157.8	14.9	Dorfstrasse	Narrowing street right	16:11	17:23	17:11	17:00
570	158.0	14.7	Turn right		16:11	17:23	17:11	17:00
589	158.8	13.9	Beinwil		16:12	17:24	17:12	17:01
592	158.9	13.8	Turn left, Oberdorf		16:13	17:25	17:13	17:02
562	159.7	13.0	Turn right, Tannhof		16:13	17:26	17:13	17:02
557	160.0	12.7	Feld		16:14	17:26	17:14	17:03
493	161.3	11.4	Rüstenschwil		16:15	17:27	17:15	17:04
485	161.4	11.3	Crossroads straight ahead, Rüstenschwil		16:15	17:27	17:15	17:04
444	162.8	9.9	Mühlau		16:17	17:29	17:17	17:06
393	163.3	9.4	Turn right, Luzernerstrasse		16:17	17:30	17:17	17:06
390	163.5	9.2	Turn left, Reussstrasse	Road island	16:18	17:30	17:18	17:06
391	163.9	8.8	Reussstrasse	Bridge, narrow passage	16:18	17:31	17:18	17:07
390	164.9	7.8	Mühlauerstrasse	Search.ch Sprint	16:20	17:33	17:20	17:09
386	165.5	7.2	Turn right, Maschwanderstrasse		16:20	17:33	17:20	17:09
388	166.2	6.5	Turn left, Frauentalstrasse		16:21	17:34	17:21	17:10
389	167.1	5.6	Turn right, Frauentalstrasse		16:22	17:35	17:22	17:11
390	168.5	4.2	Hagedorn		16:24	17:37	17:24	17:13
390	168.6	4.1	Frauentalstrasse	Narrowing street	16:24	17:37	17:24	17:13
392	168.8	3.9	Turn right, Dorfstrasse		16:25	17:37	17:25	17:13
406	169.4	3.3	Turn left, Sinslerstrasse	Road island 2x	16:25	17:38	17:25	17:14
416	170.3	2.4	Lindenham		16:27	17:39	17:27	17:15
416	170.4	2.3	Turn left, Untermühlestrasse	Road island	16:27	17:40	17:27	17:15
435	171.3	1.4	Cham		16:28	17:41	17:28	17:16
438	171.4	1.3	Turn right, Knonauerstrasse		16:28	17:41	17:28	17:16
424	172.7	0.0	Cham - Finish		16:30	17:42	17:30	17:18



GPS DATA

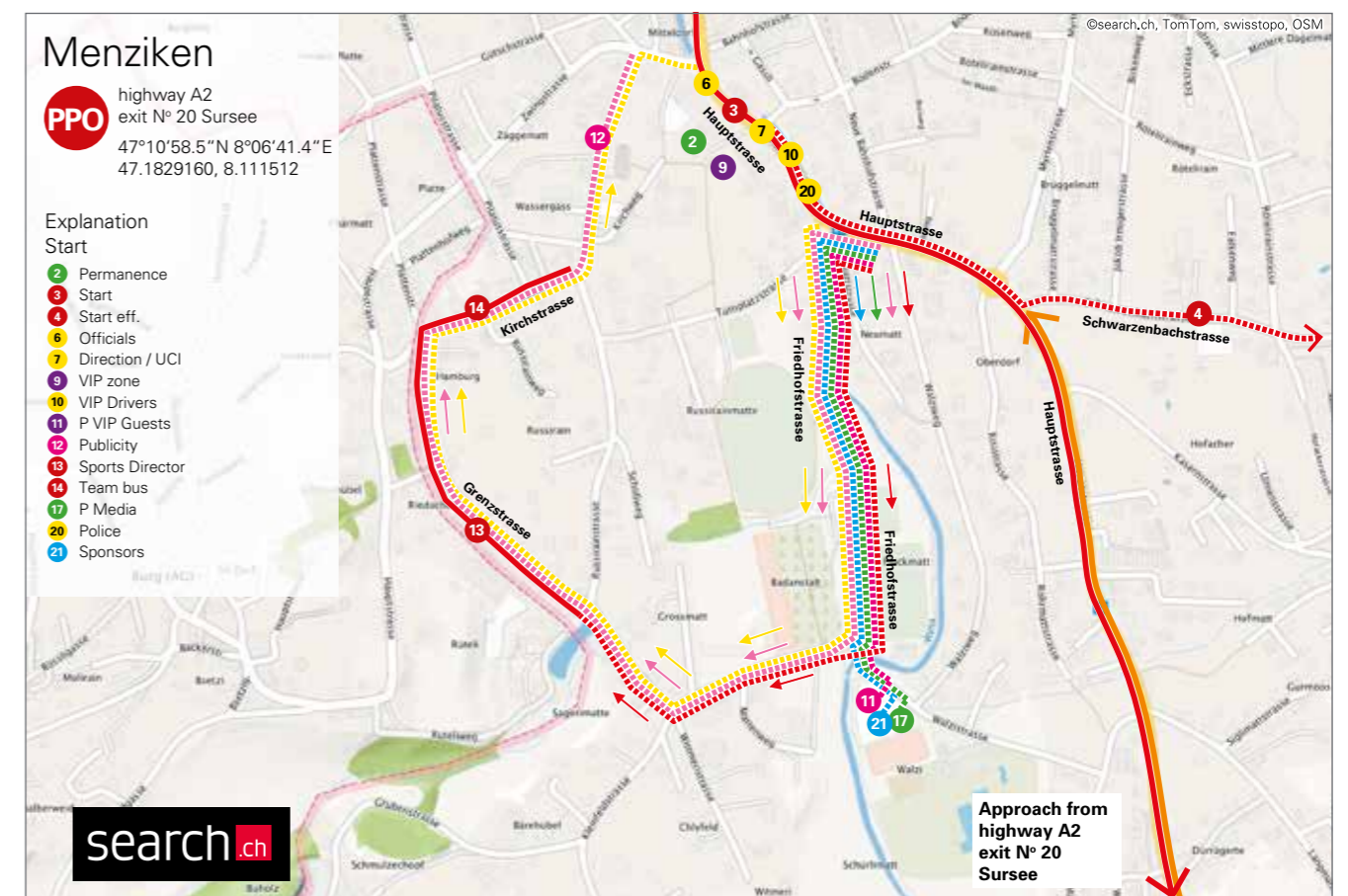
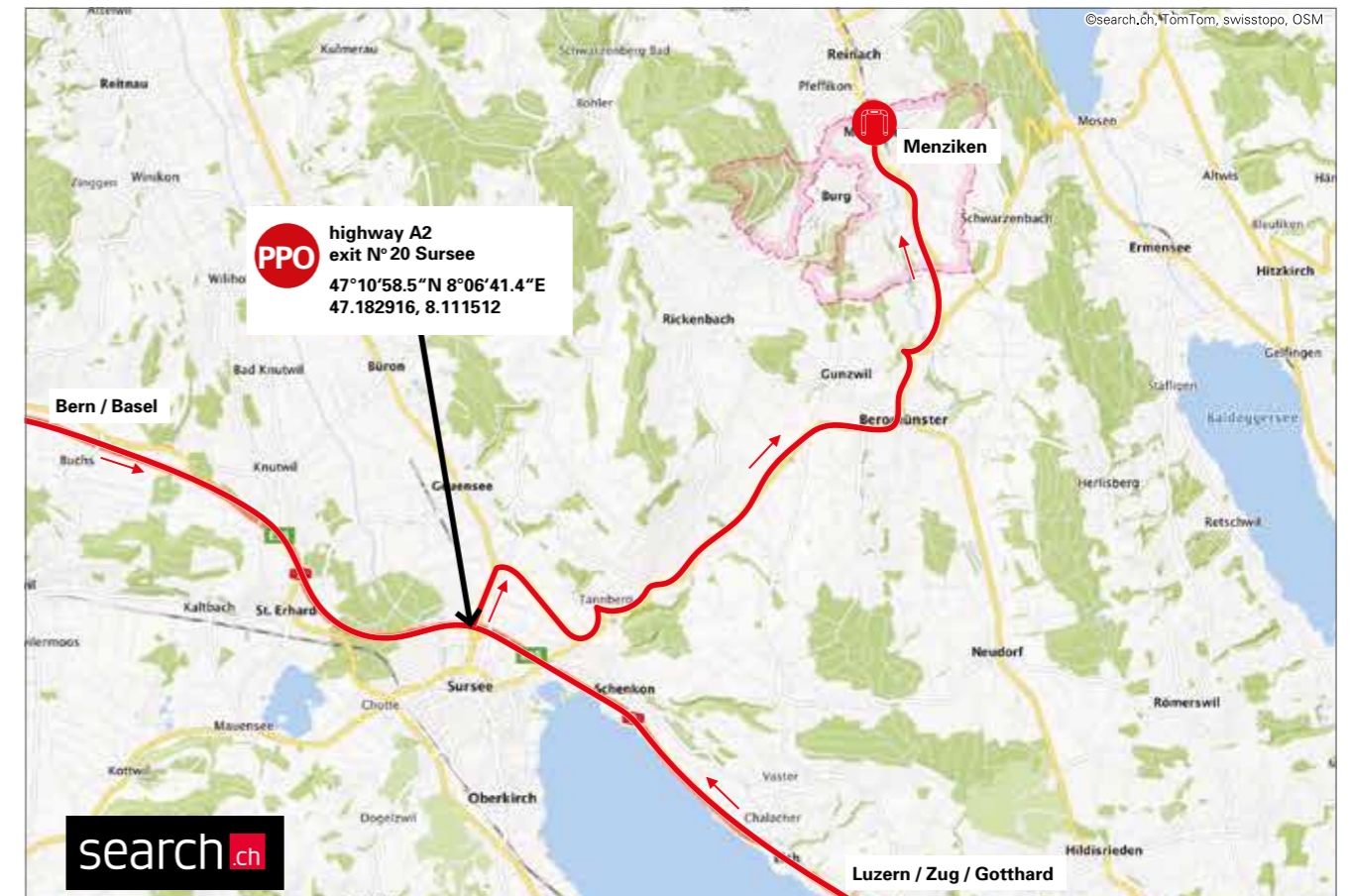
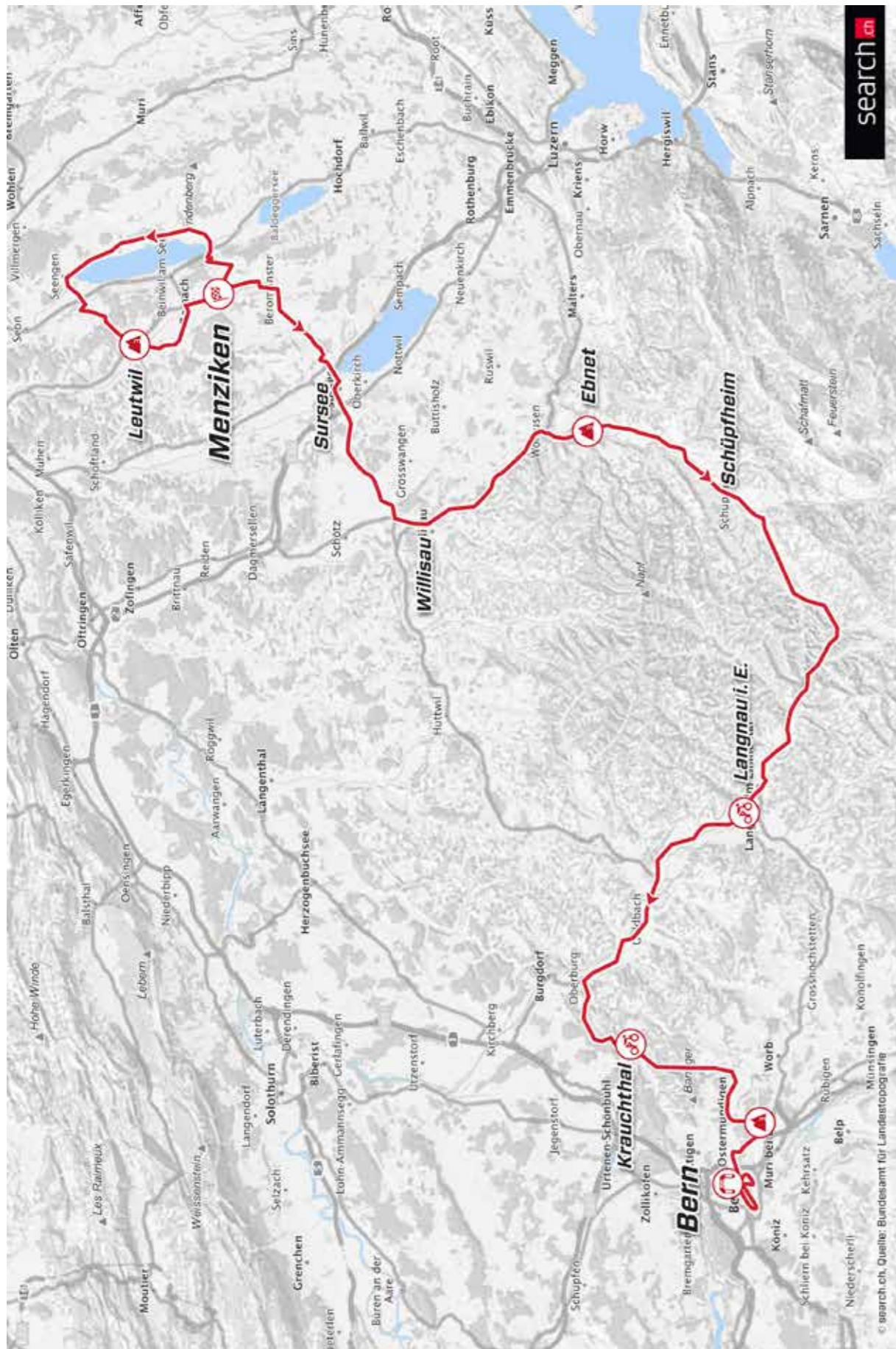
PPO	47.191140, 8.446910	47°11'28.1"N	8°26'48.9"E
Start	47.185717, 8.459951	47°11'08.6"N	8°27'35.8"E
Finish	47.185717, 8.459951	47°11'08.6"N	8°27'35.8"E
Feeding zone	47.196169, 8.448594	47°11'46.2"N	8°26'54.9"E

LAST 3 KILOMETERS

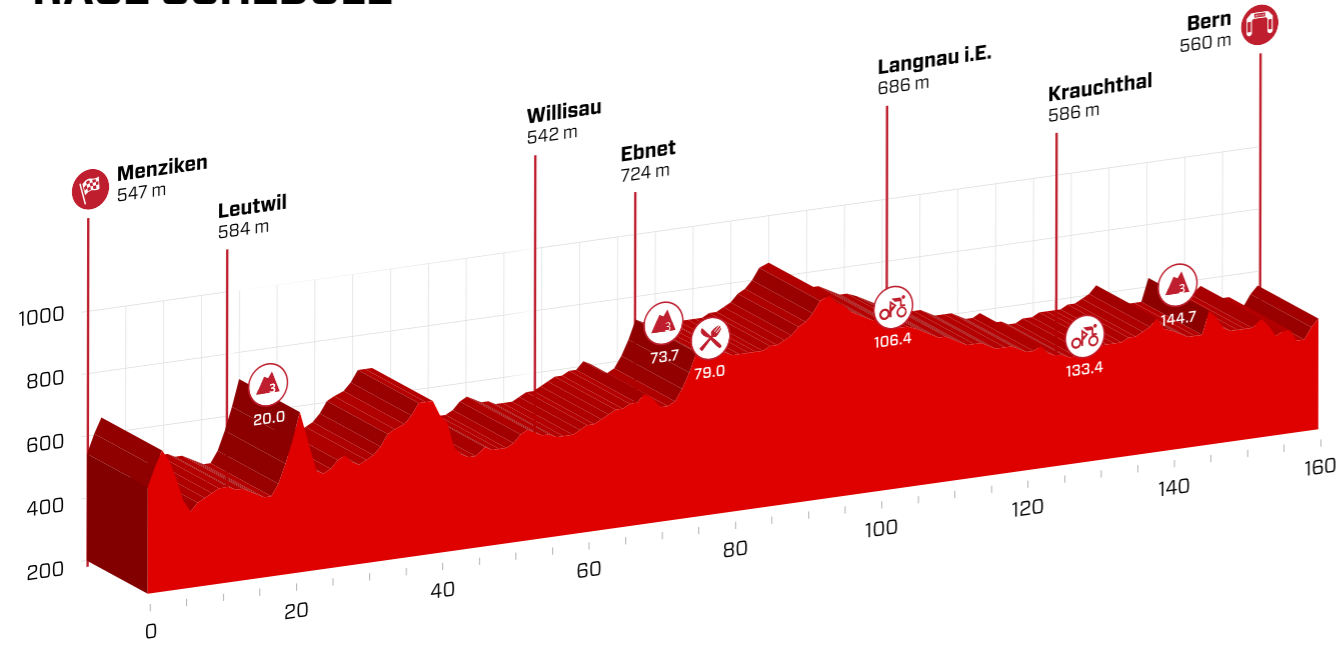


3RD STAGE MENZIKEN – BERN

ROUTE & TRAFFIC PLAN MENZIKEN



RACE SCHEDULE



ascent ▲ 1635 m total time 3 h 50 min
 descent ▼ 1623 m average speed 41.5 km/h

m ü. M.	km	km	Place	Adver- tising convoy	Average speed				
					39.5	41.5	43.5		
			Neutralisation 1.0 km		12:37	13:37	13:37	13:37	
	600	0.0	159.3	Schwarzenbachstrasse	12:39	13:39	13:39	13:39	
	648	0.8	158.5	Schwarzenbach	12:41	13:41	13:41	13:41	
	664	1.1	158.2	Turn left, Schwarzenbachstrasse	12:41	13:42	13:41	13:41	
	480	4.0	155.3	Mosen	12:44	13:44	13:44	13:44	
tttt	455	4.3	155.0	Roundabout straight ahead, Aescherstrasse	Railroad crossing	12:44	13:45	13:44	13:44
	463	5.9	153.4	Aesch	12:46	13:47	13:46	13:46	
	476	6.4	152.9	Turn left, Hauptstrasse	12:47	13:48	13:47	13:47	
	508	9.8	149.5	Turn left, Aescherstrasse	12:52	13:53	13:52	13:51	
	504	10.7	148.6	Meisterschwanden	Road island	12:53	13:54	13:53	13:52
	489	11.9	147.4	Tennwil	12:55	13:55	13:55	13:54	
	473	13.7	145.6	Seengen	Road island 2x	12:57	13:58	13:57	13:56
	461	16.2	143.1	Boniswil	Road island	13:00	14:01	14:00	13:59
	473	16.7	142.6	Roundabout straight ahead, Leutwilerstrasse	13:01	14:02	14:01	14:00	
tttt	481	16.8	142.5	Leutwilerstrasse	Railroad crossing	13:01	14:02	14:01	14:00
	584	18.3	141.0	Leutwil	13:05	14:07	14:05	14:04	
	601	18.6	140.7	Turn left, Dorfstrasse	13:06	14:07	14:06	14:05	
	612	18.8	140.5	Turn right, Dorfstrasse	13:07	14:08	14:07	14:05	
	620	19.0	140.3	Turn right, Dorfstrasse	13:07	14:08	14:07	14:06	
	628	19.2	140.1	Turn left, Zetzwilerstrasse	13:07	14:09	14:07	14:06	
	655	19.4	139.9	Turn right, Zetzwilerstrasse	13:08	14:10	14:08	14:07	
⚠	700	20.0	139.3	Zetzwilerstrasse	Engadin St.Moritz powerd by P&I GPM	13:09	14:11	14:09	14:08
	567	21.6	137.7	Zetzwil	13:10	14:12	14:10	14:09	
	509	22.3	137.0	Turn left, Hauptstrasse	Road island	13:11	14:13	14:11	14:10
	505	22.6	136.7	Turn right, Zetzwilerstrasse	13:11	14:13	14:11	14:10	

m ü. M.	km	km	Place	Adver- tising convoy	Average speed				
					39.5	41.5	43.5		
	509	23.1	136.2	Gontenschwil	13:12	14:14	14:12	14:11	
tttt	509	23.2	136.1	Zetzwilerstrasse	Railroad crossing	13:12	14:14	14:12	14:11
	545	26.3	133.0	Reinach	Road island	13:17	14:18	14:17	14:15
	521	28.1	131.2	Crossroads right, Hauptstrasse	Road island 5x	13:19	14:21	14:19	14:17
	534	29.3	130.0	Roundabout straight ahead, Hauptstrasse	13:21	14:23	14:21	14:19	
	537	29.5	129.8	Menziken	Road island 4x	13:21	14:23	14:21	14:19
	563	30.7	128.6	Roundabout straight ahead, Hauptstrasse	Road island	13:23	14:25	14:23	14:21
	650	34.1	125.2	Beromünster	Road island 3x	13:28	14:30	14:28	14:26
	641	34.8	124.5	Turn right, Oberdorf	Road island 3x	13:29	14:32	14:29	14:27
	695	37.9	121.4	Chommlé	13:34	14:37	14:34	14:31	
	665	39.3	120.0	Tann	13:36	14:39	14:36	14:33	
	611	40.0	119.3	Tannberg	Road island	13:36	14:39	14:36	14:34
	529	41.0	118.3	Zellfeld	13:37	14:40	14:37	14:35	
	522	41.2	118.1	Roundabout straight ahead, Münsterstrasse	Road island	13:37	14:40	14:37	14:35
	516	41.5	117.8	Roundabout straight ahead, Münsterstrasse	13:38	14:41	14:38	14:35	
⚠	515	41.9	117.4	Sursee	Road island	13:38	14:41	14:38	14:36
	504	42.6	116.7	Roundabout right, Ringstrasse Ost	Road island	13:39	14:42	14:39	14:37
⚠	495	43.1	116.2	Roundabout straight ahead, Ringstrasse Nord	Road island, only right lane	13:40	14:43	14:40	14:37
⚠	498	43.8	115.5	Roundabout straight ahead, Ringstrasse Nord	Road island, only right lane	13:41	14:44	14:41	14:38
	512	44.3	115.0	Roundabout straight ahead, Bernstrasse	13:42	14:45	14:42	14:39	
	515	44.4	114.9	Chotten	Road island 3x	13:42	14:45	14:42	14:39
	520	45.8	113.5	Mauensee	Road island	13:44	14:47	14:44	14:41
	520	48.0	111.3	Kottwil	13:47	14:51	14:47	14:44	
	521	50.1	109.2	Turn left, Zuswil	Road island	13:50	14:54	14:50	14:47
	534	52.5	106.8	Grosswangen	13:54	14:58	14:54	14:50	
	534	52.9	106.4	Roundabout right, Dorfstrasse	13:55	14:58	14:55	14:51	
	524	55.3	104.0	Ettiswil	13:58	15:02	14:58	14:54	
	520	55.7	103.6	Turn left, Willisauerstrasse	13:59	15:03	14:59	14:55	
	520	57.0	102.3	Roundabout left, Ettiswilerstrasse	14:00	15:05	15:00	14:57	
	542	58.3	101.0	Willisau	14:03	15:07	15:03	14:59	
⚠	542	58.4	100.9	Roundabout straight ahead, Ettiswilerstrasse	Road island 3x	14:03	15:07	15:03	14:59
	551	59.0	100.3	Roundabout straight ahead, Menznauerstrasse	14:04	15:08	15:04	15:00	
	553	59.6	99.7	Roundabout straight ahead, Menznauerstrasse	Road island 6x	14:05	15:09	15:05	15:01
	582	62.3	97.0	Daiwil	Road island 7x	14:09	15:13	15:09	15:04
tttt	591	64.8	94.5	Willisauerstrasse	Railroad crossing	14:12	15:17	15:12	15:08
	591	64.9	94.4	Menznau	Road island 3x	14:12	15:17	15:12	15:08
	616	68.1	91.2	Wolhusen	Road island	14:18	15:23	15:18	15:13
tttt	588	68.9	90.4	Menznauerstrasse	Railroad crossing	14:19	15:24	15:19	15:14
	571	69.4	89.9	Roundabout right, Entlebucherstrasse	Road island 6x	14:19	15:24	15:19	15:15
⚠	720	73.7	85.6	Hauptstrasse	Engadin St.Moritz powerd by P&I GPM	14:27	15:32	15:27	15:22
	724	73.8	85.5	Ebnet	Road island	14:27	15:32	15:27	15:22
	728	76.7	82.6	Entlebuch	Road island 2x	14:31	15:37	15:31	15:26
⊗	725	79.0	80.3	Hauptstrasse	Feeding zone	14:35	15:41	15:35	15:30
	730	79.4	79.9	Hasle	Road island 2x	14:35	15:41	15:35	15:30
	712	83.3	76.0	Schüpfheim	Road island 6x	14:41	15:47	15:41	15:35
	837	90.9	68.4	Escholzmatt	Road island 5x	14:53	16:00	15:53	15:47
tttt	845	92.9	66.4	Riedgasse	Railroad crossing	14:56	16:03	15:56	15:50

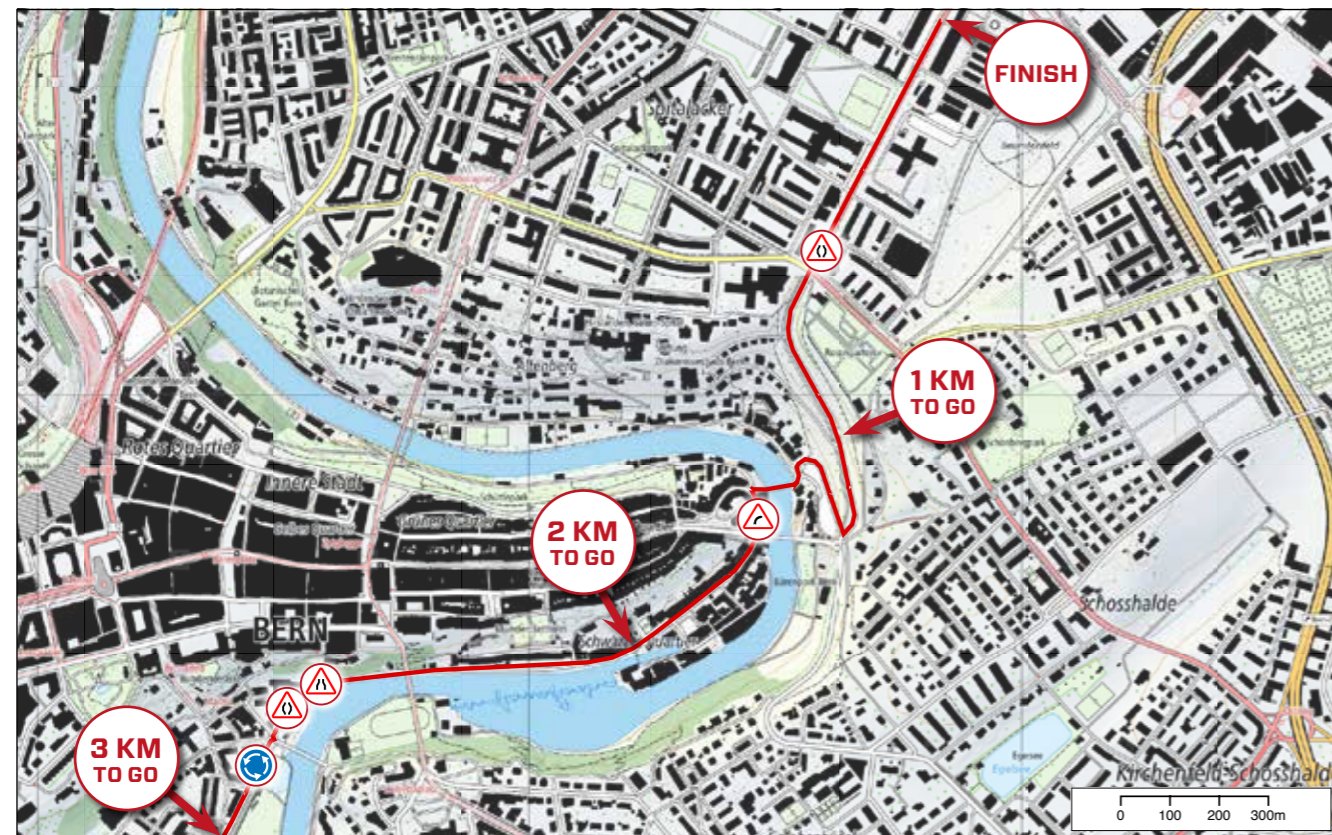
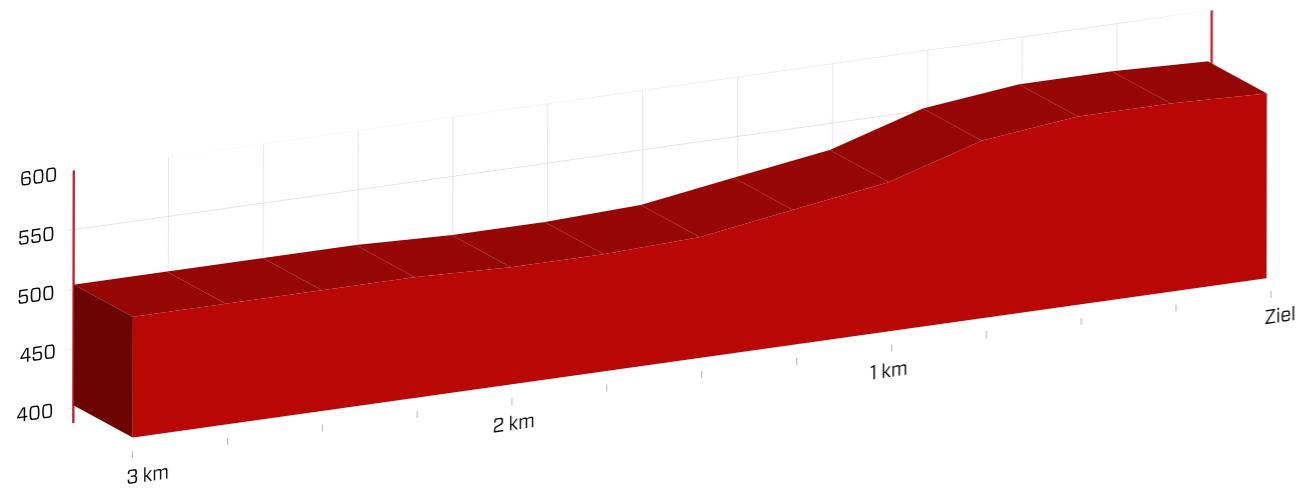
	m ü. M.	km	km	Place	Adver- tising convoy	Average speed			km/h
						39.5	41.5	43.5	
	793	95.2	64.1	Wiggen	Road island 2x	14:59	16:06	15:59	15:52
	780	96.3	63.0	Start live broadcasting on SRF zwei		15:00	16:08	16:00	15:54
	766	97.8	61.5	Kröschenbrunnen		15:02	16:10	16:02	15:56
	758	98.7	60.6	Dürrenbach		15:03	16:11	16:03	15:57
	740	101.0	58.3	Trubschachen		15:07	16:14	16:07	16:00
	731	101.8	57.5	Dorfstrasse	Railroad crossing	15:08	16:15	16:08	16:01
	712	103.5	55.8	Bärau	Road island 9x	15:10	16:18	16:10	16:03
	710	104.3	55.0	Schärlichachen	Railroad crossing	15:11	16:19	16:11	16:04
	686	106.1	53.2	Langnau i. E.		15:14	16:21	16:14	16:06
🚲	674	106.4	52.9	Hinterdorfstrasse	Search.ch Sprint	15:14	16:21	16:14	16:06
	675	106.5	52.8	Turn right, Schlosstrasse		15:14	16:21	16:14	16:06
	674	106.9	52.4	Turn right, Dorfstrasse		15:15	16:22	16:15	16:07
	670	107.4	51.9	Turn right, Burgdorfstrasse		15:15	16:22	16:15	16:07
	670	107.7	51.6	Turn right, Burgdorfstrasse		15:16	16:23	16:16	16:08
⚠️	638	111.4	47.9	Neumühle Zollbrück	Road island 3x	15:21	16:29	16:21	16:14
	621	114.1	45.2	Roundabout straight ahead, Hauptstrasse	Road island	15:25	16:33	16:25	16:17
	600	117.3	42.0	Ramsei		15:29	16:38	16:29	16:22
	598	117.5	41.8	Roundabout straight ahead, Emmentalstrasse	Road island	15:30	16:38	16:30	16:22
	598	117.8	41.5	Emmentalstrasse	Railroad crossing	15:30	16:39	16:30	16:22
	591	118.9	40.4	Emmentalstrasse	Railroad crossing & Road island 3x	15:32	16:40	16:32	16:24
	586	119.8	39.5	Lützelflüh - Goldbach	Road island 2x	15:33	16:42	16:33	16:25
	580	121.8	37.5	Hasle b. B.		15:36	16:45	16:36	16:28
	575	122.0	37.3	Turn right, Hauptstrasse Nr. 23	Road island 2x	15:36	16:45	16:36	16:28
	573	122.3	37.0	Hauptstrasse	Railroad crossing & Road island 4x	15:37	16:46	16:37	16:28
	564	123.6	35.7	Roundabout straight ahead, Hauptstrasse Nr. 25		15:38	16:48	16:38	16:30
	558	124.7	34.6	Oberburg	Road island 5x	15:40	16:49	16:40	16:32
	550	126.2	33.1	Turn left, Krauchthalstrasse		15:42	16:52	16:42	16:34
	586	133.2	26.1	Krauchthal		15:53	17:02	16:53	16:44
🚲	586	133.4	25.9	Oberburgstrasse	Search.ch Sprint	15:53	17:02	16:53	16:44
	634	136.9	22.4	Lindental		15:58	17:08	16:58	16:49
	571	140.1	19.2	Boll		16:03	17:13	17:03	16:53
	572	140.3	19.0	Turn right, Lindentalstrasse	Road island 2x	16:03	17:13	17:03	16:54
	568	140.5	18.8	Roundabout right, Bernstrasse	Road island 3x	16:03	17:14	17:03	16:54
	568	141.8	17.5	Stettlen	Road island 7x	16:05	17:16	17:05	16:56
	566	143.1	16.2	Deisswil	Road island	16:07	17:18	17:07	16:57
	551	143.5	15.8	Bernstrasse	Railroad crossing	16:08	17:18	17:08	16:58
	553	143.6	15.7	Turn left, Gümligentalstrasse		16:08	17:18	17:08	16:58
⚠️	559	143.7	15.6	Gümligentalstrasse	Narrowing street right	16:08	17:18	17:08	16:58
🚲	622	144.7	14.6	Gümligentalstrasse	Engadin St.Moritz powered by P&I GPM	16:10	17:20	17:10	17:00
	597	145.9	13.4	Gümligen		16:11	17:22	17:11	17:01
	597	146.0	13.3	Crossroads straight ahead, Dentenbergstrasse		16:11	17:22	17:11	17:01
	575	146.4	12.9	Turn right, Dorfstrasse		16:11	17:22	17:11	17:02
	570	146.7	12.6	Turn right, Dennigkofenstrasse		16:12	17:23	17:12	17:02
⚠️	559	148.7	10.6	Waldheimstrasse	sharp left bend & road island	16:15	17:25	17:15	17:05
	556	148.9	10.4	Turn right, Obere Zollgasse		16:15	17:26	17:15	17:05
⚠️	556	149.1	10.2	Obere Zollgasse	Narrowing street right	16:15	17:26	17:15	17:05
	557	149.4	9.9	Roundabout left, Bahnhofstrasse	Road island	16:16	17:26	17:16	17:06

	m ü. M.	km	km	Place	Adver- tising convoy	Average speed			km/h
						39.5	41.5	43.5	
⚠️	557	149.6	9.7	Turn left, Bernstrasse	Road island	16:16	17:27	17:16	17:06
⚠️	557	149.7	9.6	Roundabout straight ahead, Bernstrasse	Road island 3x	16:16	17:27	17:16	17:06
⚠️	566	150.1	9.2	Bernstrasse	Railroad crossing & Road island	16:16	17:27	17:16	17:07
	566	150.2	9.1	Bern	Road island 5x	16:17	17:28	17:17	17:07
	574	151.4	7.9	Turn left, Laubeggstrasse	Road island	16:18	17:29	17:18	17:08
	570	151.9	7.4	Turn right, Schosshaldenstrasse	Road island	16:19	17:30	17:19	17:09
	559	152.4	6.9	Turn right, Muristrasse	Road island 4x	16:20	17:31	17:20	17:09
	524	153.0	6.3	Roundabout left, Nydeggbücke		16:20	17:31	17:20	17:10
⚠️	525	153.1	6.2	Nydeggbücke	Pavé	16:20	17:32	17:20	17:10
	543	154.0	5.3	Turn left, Hotelgasse		16:22	17:33	17:22	17:11
	543	154.1	5.2	Turn right, Amtshausgasse		16:22	17:33	17:22	17:11
	540	154.4	4.9	Turn right, Bundesgasse		16:22	17:33	17:22	17:11
	540	154.8	4.5	Turn left, Sulgeneckstrasse		16:23	17:34	17:23	17:12
	528	155.4	3.9	Turn left, Sulgeneckstrasse	Road island	16:23	17:35	17:23	17:13
	504	156.1	3.2	Roundabout left, Marziliistrasse		16:24	17:36	17:24	17:14
⚠️	504	156.6	2.7	Roundabout straight ahead, Aarstrasse	Road island & narrowing street L & R	16:25	17:36	17:25	17:15
⚠️	500	157.8	1.5	Turn right, Untertorbrücke	Pavé	16:27	17:38	17:27	17:16
	530	158.1	1.2	Turn left, Aargauerstalden		16:27	17:39	17:27	17:17
	560	158.7	0.6	Crossroads straight ahead, Papiermühlestrasse	Road island	16:29	17:40	17:29	17:18
	560	159.3	0.0	Bern – Papiermühlestrasse – Finish		16:30	17:41	17:30	17:19

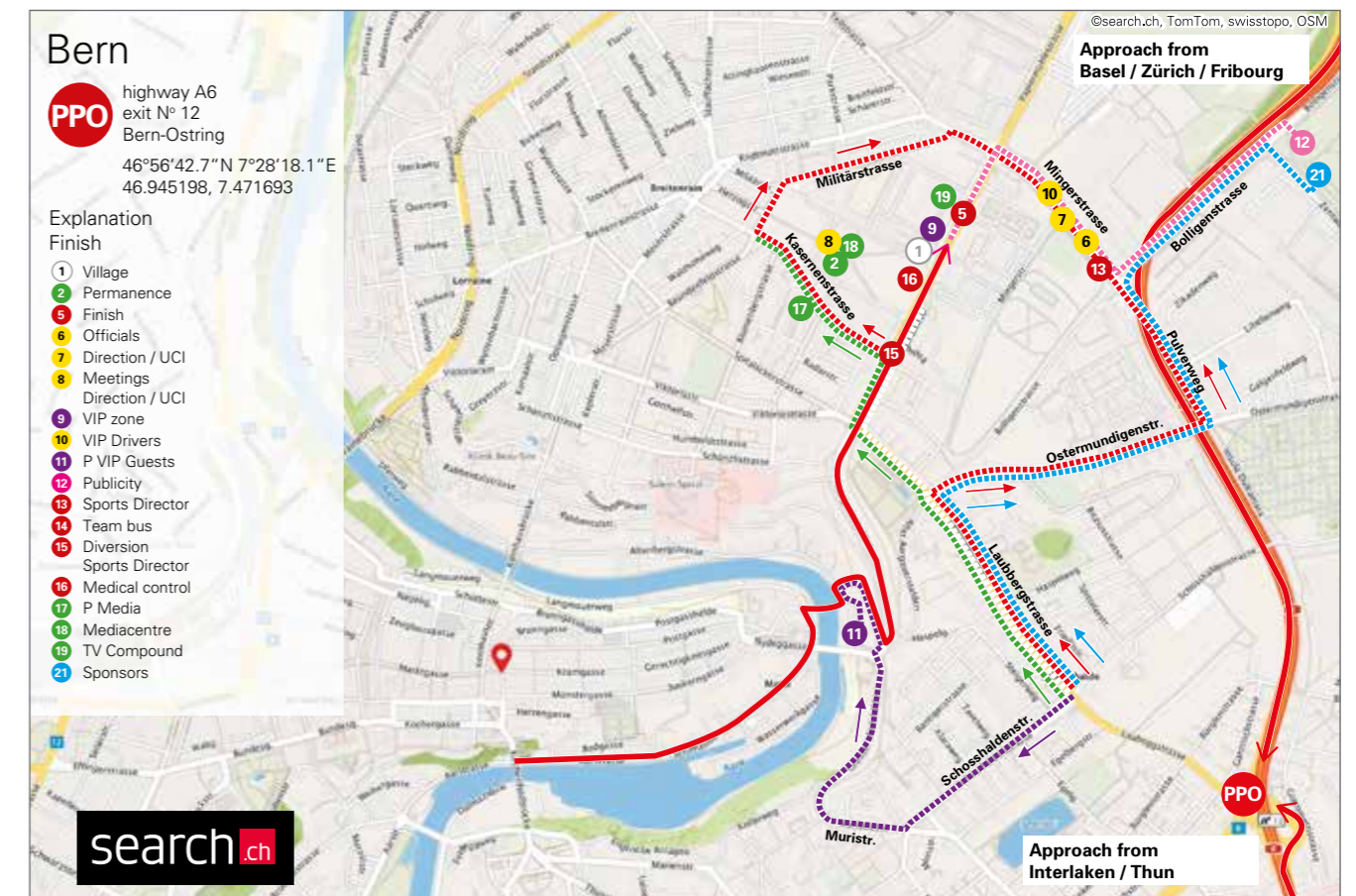
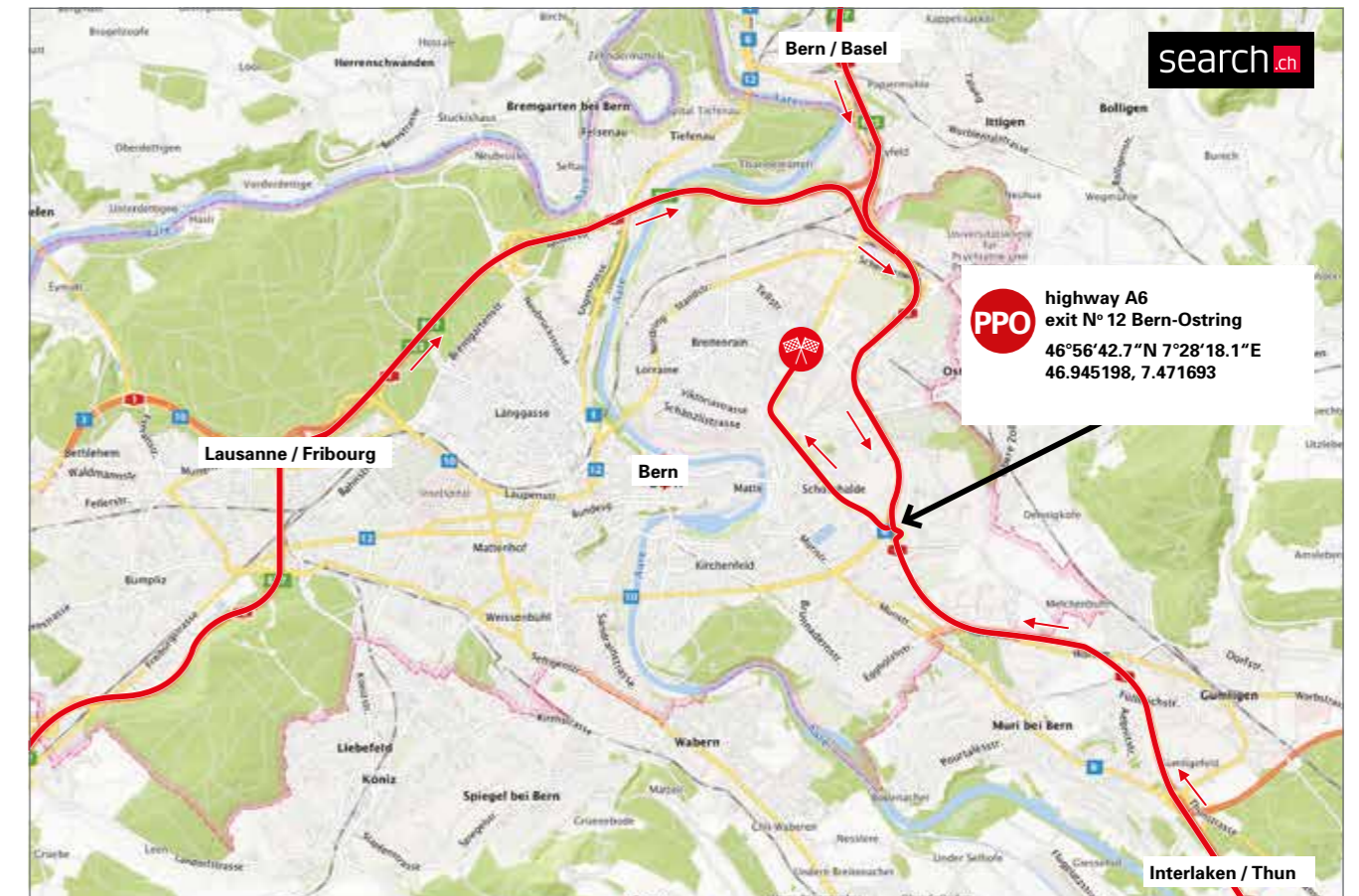
GPS DATA

PPO Start	47.182916, 8.111512	47°10'58.5"N	8°06'41.4"E
Start	47.239854, 8.187987	47°14'23.5"N	8°11'16.8"E
Feeding zone	46.983139, 8.059812	46°58'59.3"N	8°03'35.3"E
PPO Finish	46.945198, 7.471693	46°56'42.7"N	7°28'18.1"E
Finish	46.957924, 7.462799	46°57'28.5"N	7°27'46.1"E

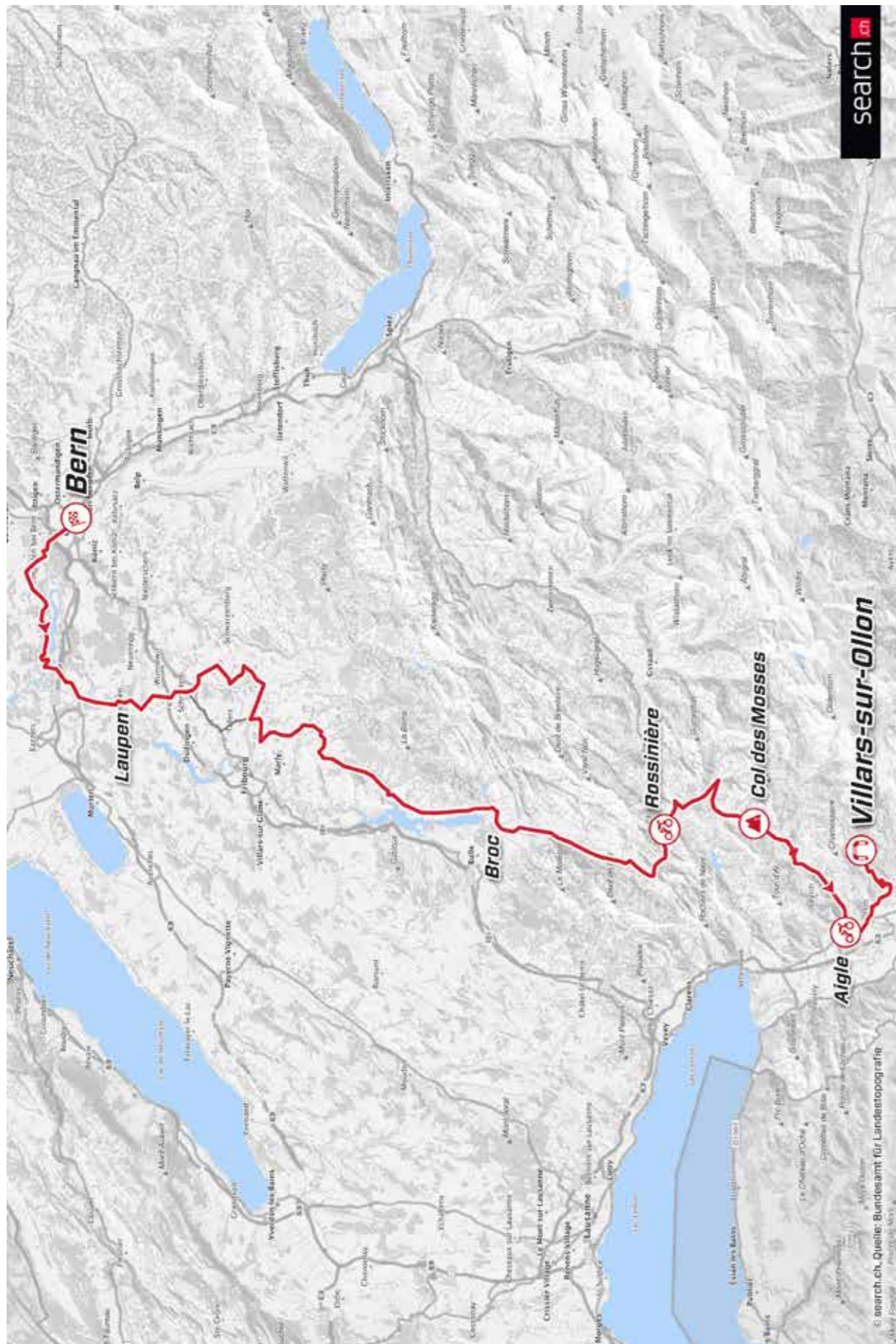
LAST 3 KILOMETERS



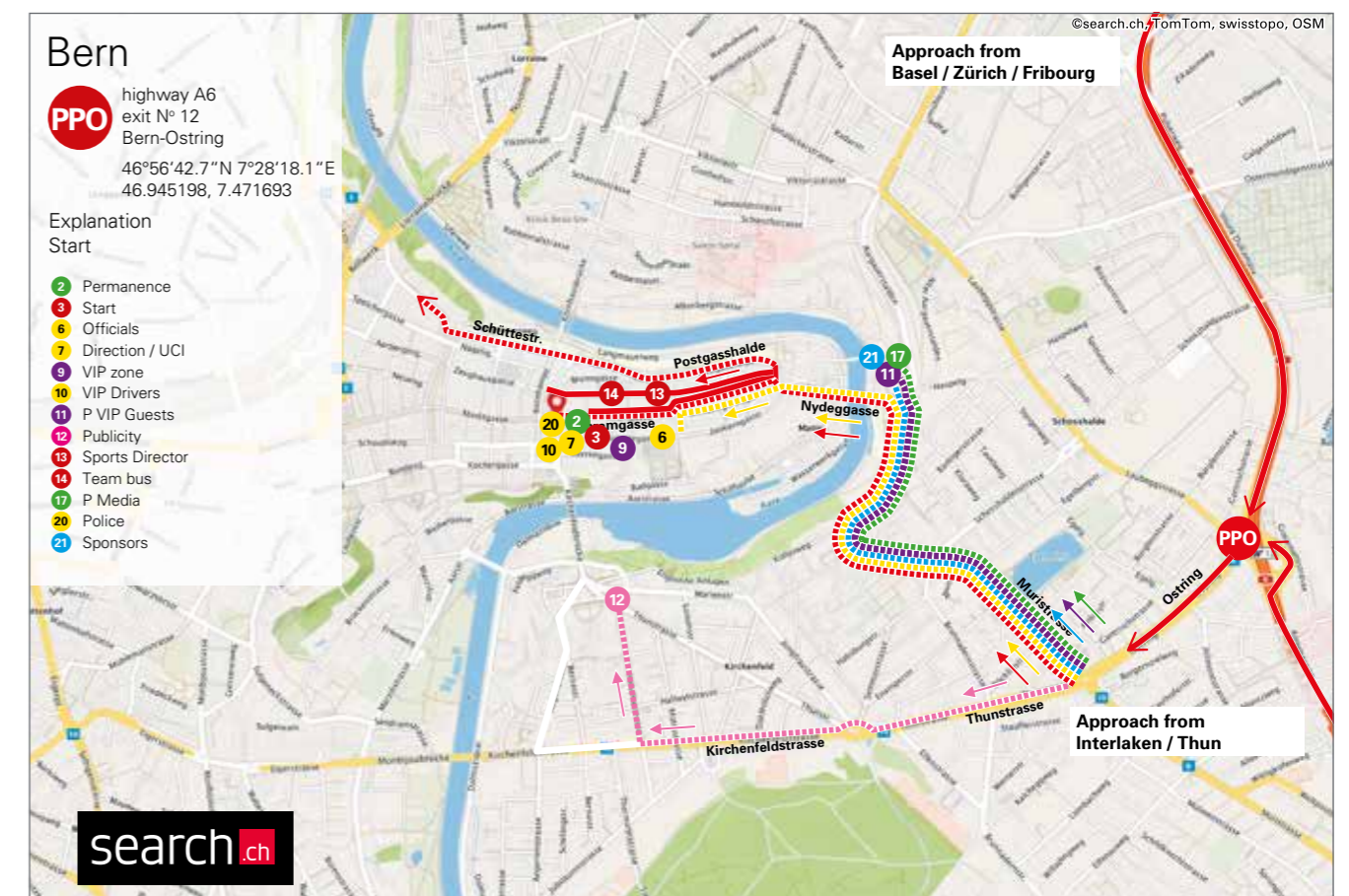
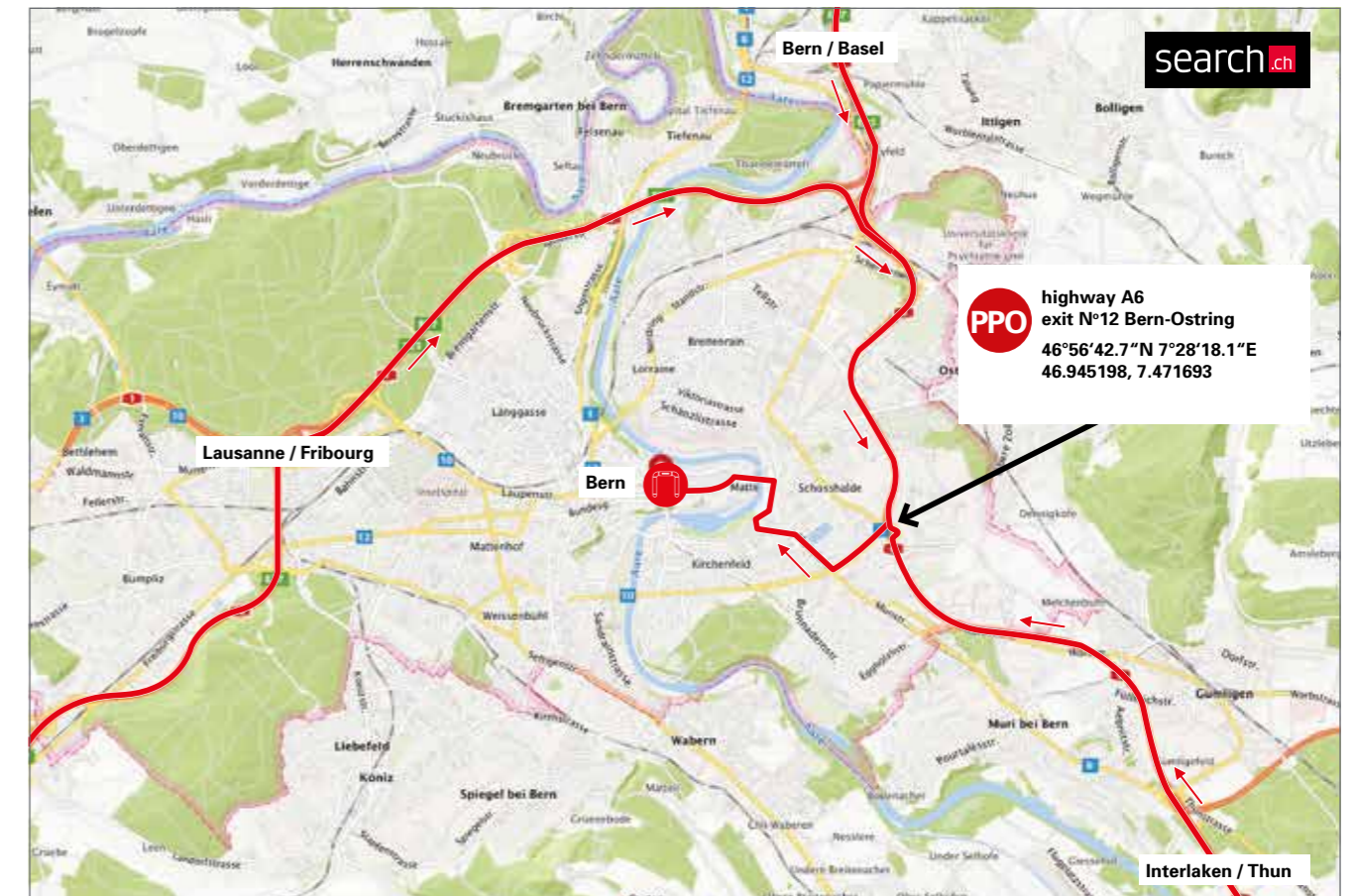
ROUTE & TRAFFIC PLAN BERN



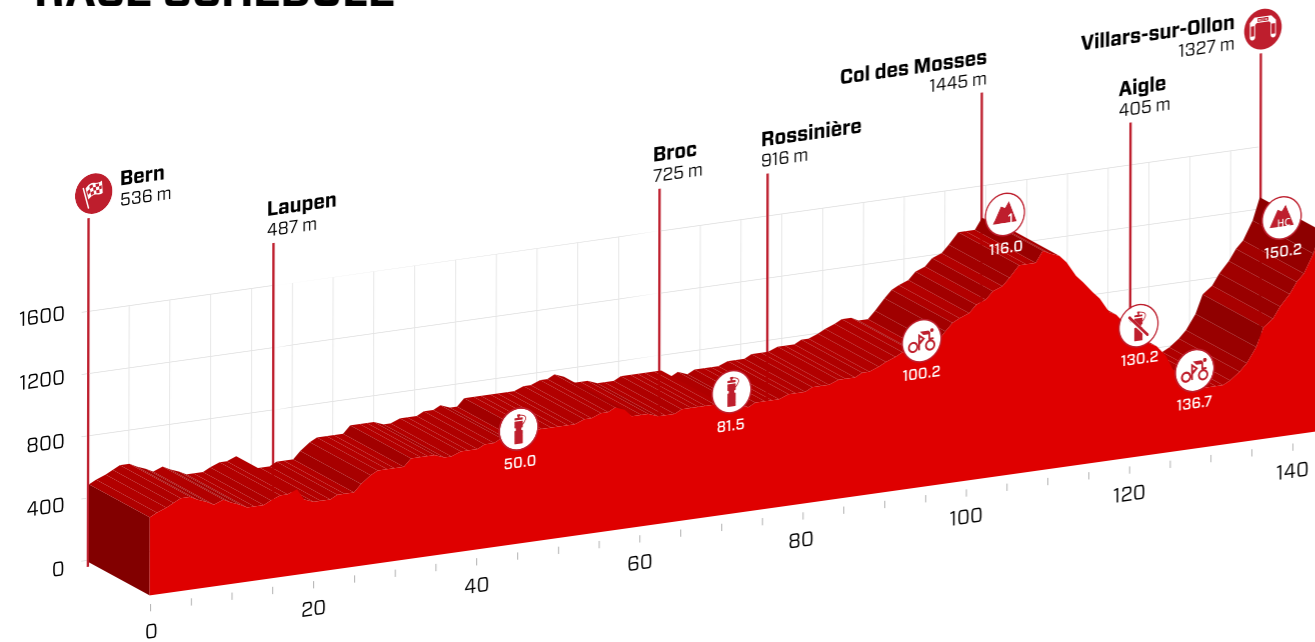
4TH STAGE BERN – VILLARS-SUR-OLLON



ROUTE & TRAFFIC PLAN BERN



RACE SCHEDULE



ascent ▲ 2736 m total time 4 h 01 min
 descent ▼ 1926 m average speed 37.5 km/h

m ü. M.	km	km	Place	Adver- tising convoy	Average speed	km/h	
					35	37	39
Neutralisation 5.2 km Herrengasse – Hotelgasse – Kramgasse – Postgasshalde – Brunngasshalde – Schüttestr. – Hodlerstr. – Schützenmattstr. – Neubrückstr. – Brüggbodenstr.				12:17	13:17	13:17	13:17
522	0.0	150.2	Brüggbodenstrasse	12:29	13:29	13:29	13:29
524	0.6	149.6	Herrenschwanden, Roundabout left, Uettligenstrasse	12:30	13:30	13:30	13:30
560	1.3	148.9	Herrenschwanden Thal matt	Road island 2x	12:31	13:31	13:31
599	3.5	146.7	Uettligen	Road island 2x	12:34	13:34	13:34
619	4.1	146.1	Turn left, Wohlenstrasse	Road island 3x	12:35	13:35	13:35
⚠	625	5.4	Uettligenstrasse	Bumps	12:37	13:37	13:37
	627	5.6	Wohlen	Road island	12:37	13:37	13:37
	551	7.1	Turn right, Hauptstrasse		12:39	13:39	13:39
⚠	548	7.3	Hauptstrasse	Narrowing street right	12:39	13:39	13:39
	560	8.4	Illiswil		12:40	13:41	13:40
	571	8.9	Turn left, Mühlebergstrasse		12:41	13:42	13:41
	545	10.3	Steinischweg		12:43	13:44	13:42
	505	13.2	Wickacker		12:47	13:48	13:47
⚠	489	14.0	Hauptstrasse	Bridge, narrow passage	12:48	13:49	13:48
	540	15.4	Buttenried		12:50	13:51	13:50
	553	15.6	Turn right, Brandstrasse		12:51	13:52	13:51
	552	17.3	Mühleberg		12:53	13:54	13:52
	561	17.7	Turn right, Murtenstrasse		12:54	13:55	13:54
	531	18.2	Roundabout straight ahead, Murtenstrasse		12:54	13:56	13:53
	510	19.0	Gümmenen		12:55	13:57	13:54
⚠	490	19.3	Hauptstrasse	Road island	12:55	13:57	13:54
	478	19.7	Klein Gümmenen		12:56	13:57	13:54
	480	20.0	Roundabout left, Gümmenenstrasse		12:56	13:58	13:55
⚠	490	23.1	Gümmenenstrasse	Railroad crossing	13:01	14:03	13:59

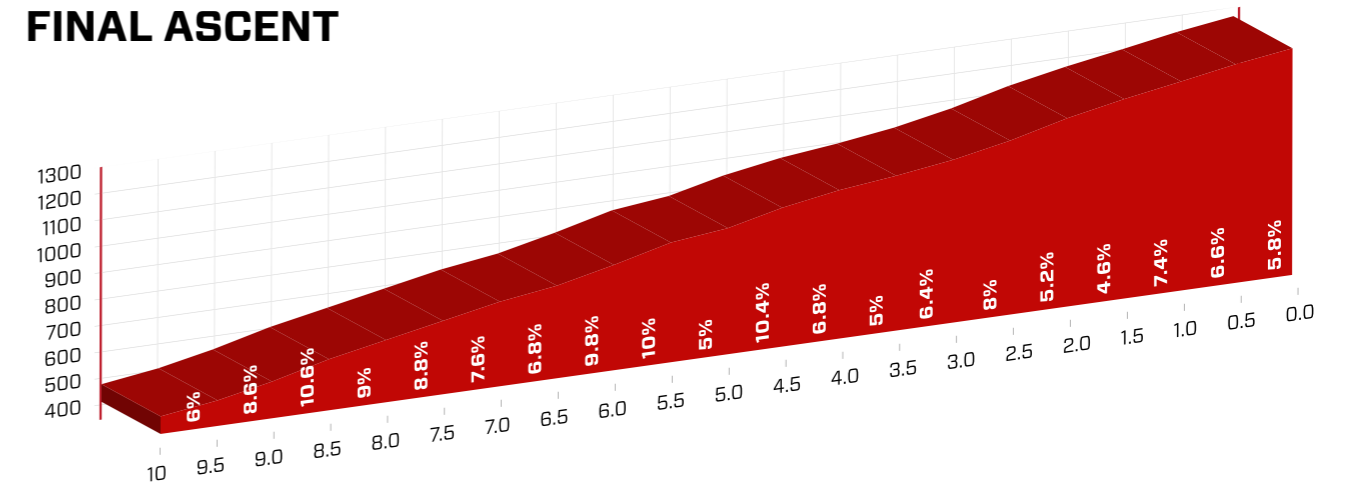
m ü. M.	km	km	Place	Adver- tising convoy	Average speed	km/h			
					35	37	39		
	489	23.6	126.6	Laupen	Road island 4x	13:02	14:04	14:02	14:00
	491	24.8	125.4	Turn right, Bösingenstrasse		13:04	14:05	14:04	14:02
⚠	493	24.9	125.3	Bösingenstrasse	Railroad crossing	13:04	14:06	14:04	14:02
	505	25.3	124.9	Bösingen		13:04	14:06	14:04	14:03
	508	25.4	124.8	Roundabout straight ahead, 3 rd exit, Laupenstrasse	Road island	13:05	14:07	14:05	14:03
	555	26.2	124.0	Turn left, Fendingenstrasse	Road island 2x	13:07	14:09	14:07	14:05
⚠	555	26.3	123.9	Fendingenstrasse	Narrowing street right	13:07	14:09	14:07	14:05
	584	27.4	122.8	Fendingen		13:09	14:11	14:09	14:07
	616	29.4	120.8	Friesenheim		13:12	14:14	14:12	14:10
	602	29.6	120.6	Turn left, Hauptstrasse		13:12	14:15	14:12	14:10
	617	30.3	119.9	Turn right, Friesenstrasse	Road island	13:13	14:16	14:13	14:11
	615	30.5	119.7	Schmitten		13:14	14:16	14:14	14:11
⚠	654	31.5	118.7	Roundabout left, F.X. Müllerstrasse	Bumps 8x	13:15	14:18	14:15	14:13
	648	32.5	117.7	Crossroads straight ahead		13:17	14:19	14:17	14:14
	664	34.1	116.1	Niedermuhren		13:19	14:22	14:19	14:17
	685	35.6	114.6	Lehwil		13:22	14:25	14:22	14:19
	680	35.8	114.4	Turn right		13:22	14:25	14:22	14:19
	720	37.0	113.2	St. Antoni		13:24	14:27	14:24	14:21
	721	37.8	112.4	Turn left, Dorf		13:25	14:28	14:25	14:22
	820	40.3	109.9	Turn right, Obermonten		13:30	14:33	14:30	14:27
	739	43.0	107.2	Turn right, Hauptstrasse		13:33	14:37	14:33	14:30
	705	45.2	105.0	Galteren		13:36	14:40	14:36	14:33
	675	46.6	103.6	Roundabout left, St. Ursenstrasse		13:38	14:42	14:38	14:35
	693	47.6	102.6	St. Ursen		13:40	14:44	14:40	14:36
	698	47.8	102.4	Turn right, Tasberg		13:40	14:44	14:40	14:37
	673	48.6	101.6	Tasberg		13:41	14:45	14:41	14:38
	707	49.5	100.7	Römerswil		13:43	14:47	14:43	14:39
	710	49.7	100.5	Turn left, Hauptstrasse		13:43	14:47	14:43	14:39
ⓘ	700	50.0	100.2	Schwarzseestrasse		13:43	14:47	14:43	14:39
	695	51.4	98.8	Fromatt		13:46	14:50	14:46	14:42
	730	53.0	97.2	Tentlingen		13:48	14:53	14:48	14:44
	757	54.1	96.1	Giffers		13:50	14:55	14:50	14:46
	767	54.5	95.7	Turn right, Aergerastrasse		13:51	14:55	14:51	14:47
	750	57.0	93.2	Aergerastrasse		13:55	14:59	14:55	14:50
	744	58.0	92.2	Le Pafuet		13:56	15:01	14:56	14:52
	750	59.1	91.1	Le Mouret		13:58	15:03	14:58	14:53
	759	59.8	90.4	Turn left, Route de la Gruyère		13:59	15:04	14:59	14:54
	759	60.2	90.0	Roundabout straight ahead, Route de la Gruyère		13:59	15:05	14:59	14:55
	802	63.0	87.2	Route de Fribourg	Road island 3x	14:04	15:10	15:04	14:59
	800	64.5	85.7	La Roche		14:07	15:12	15:07	15:02
	717	68.6	81.6	Hauteville		14:12	15:18	15:12	15:07
	726	71.0	79.2	Corbières		14:16	15:22	15:16	15:11
	726	71.2	79.0	Roundabout straight ahead, Route de Villarvolard		14:16	15:22	15:16	15:11
	741	72.5	77.7	Villarvolard		14:18	15:25	15:18	15:13
	742	74.5	75.7	Villarbeney		14:22	15:28	15:22	15:16
	746	75.2	75.0	Botterens	Road island 9x	14:23	15:29	15:23	15:17
	742	76.9	73.3	Turn right, En Bataille		14:25	15:32	15:25	15:19

m ü. M.	km	km	Place	Adver- tising convoy	Average speed			km/h
					35	37	39	
735	77.8	72.4	Broc	Road island 2x	14:27	15:33	15:27	15:21
719	78.7	71.5	Roundabout straight ahead, Rue de Prieuré	Bumps	14:28	15:35	15:28	15:22
703	79.3	70.9	Roundabout left, Route de Broc		14:29	15:35	15:29	15:23
703	80.3	69.9	Epagny	Road island	14:30	15:37	15:30	15:24
720	80.8	69.4	Roundabout left, Route de l'Intyamon	Road island	14:31	15:38	15:31	15:25
726	81.2	69.0	Roundabout straight ahead, Route de l'Intyamon		14:32	15:39	15:32	15:26
726	81.5	68.7	Route de l'Intyamon	Feeding zone	14:32	15:39	15:32	15:26
726	83.6	66.6	Emney		14:35	15:42	15:35	15:29
744	86.6	63.6	Villars sur Mont	Road island 5x	14:40	15:47	15:40	15:33
756	88.3	61.9	Neirivue		14:42	15:50	15:42	15:36
776	89.7	60.5	Albeuve		14:45	15:52	15:45	15:38
803	93.6	56.6	Montbovon	Railroad crossing parallel to the route	14:51	15:59	15:51	15:43
803	93.8	56.4	Route du Village	Railroad crossing	14:51	15:59	15:51	15:44
870	96.9	53.3	La Tine		14:56	16:04	15:56	15:49
900	99.0	51.2	Start live broadcasting on SRF zwei		15:00	16:08	16:00	15:52
917	99.8	50.4	Rossinière	Road island	15:01	16:09	16:01	15:53
916	100.2	50.0	Route de Gruyère	Serch.ch Sprint	15:01	16:10	16:01	15:53
896	102.2	48.0	Les Moulins		15:04	16:13	16:04	15:56
905	102.5	47.7	Turn right, Route de la Rosette		15:05	16:13	16:05	15:57
988	103.7	46.5	Turn right, Route des Mosses		15:08	16:17	16:08	16:00
1147	109.3	40.9	L'Etivaz		15:18	16:27	16:18	16:09
1347	113.2	37.0	Le Lécherette		15:27	16:37	16:27	16:18
1440	116.0	34.2	Col des Mosses	Engadin St.Moritz powerd by P&I GPM	15:32	16:43	16:32	16:23
1370	118.6	31.6	La Comballaz		15:36	16:46	16:36	16:26
680	130.2	20.0	Hauptstrasse Nr. 11		15:47	16:58	16:47	16:37
432	134.3	15.9	Aigle		15:51	17:03	16:51	16:41
432	134.4	15.8	Av. des Ormonts	Railroad crossing parallel to the route	15:51	17:03	16:51	16:41
427	134.5	15.7	Turn right, Av. Des Glariers	Road island	15:51	17:03	16:51	16:41
418	134.6	15.6	Roundabout right, Av. Des Glariers		15:52	17:03	16:52	16:41
416	134.9	15.3	Turn left, Av. Des Glariers	Road island	15:52	17:03	16:52	16:42
404	135.9	14.3	Roundabout right, Route d'Evian	Road island 2x	15:53	17:05	16:53	16:43
399	136.3	13.9	Turn left, Route de Transit	Road island	15:54	17:05	16:54	16:43
399	136.7	13.5	Route de Transit	Search.ch Sprint	15:54	17:06	16:54	16:44
421	139.1	11.1	Roundabout left, Route d'Aigle	Railroad crossing	15:58	17:09	16:58	16:47
452	139.8	10.4	Ollon		15:59	17:11	16:59	16:49
464	140.0	10.2	Route	Bumps	16:00	17:12	17:00	16:49
1010	146.9	3.3	Huémoz		16:20	17:32	17:20	17:08
1135	148.2	2.0	Chesières		16:24	17:37	17:24	17:12
1255	149.9	0.3	Turn left, Déchetterie		16:29	17:42	17:29	17:17
1268	150.2	0.0	Villars-sur-Ollon – Finish		16:30	17:43	17:30	17:17

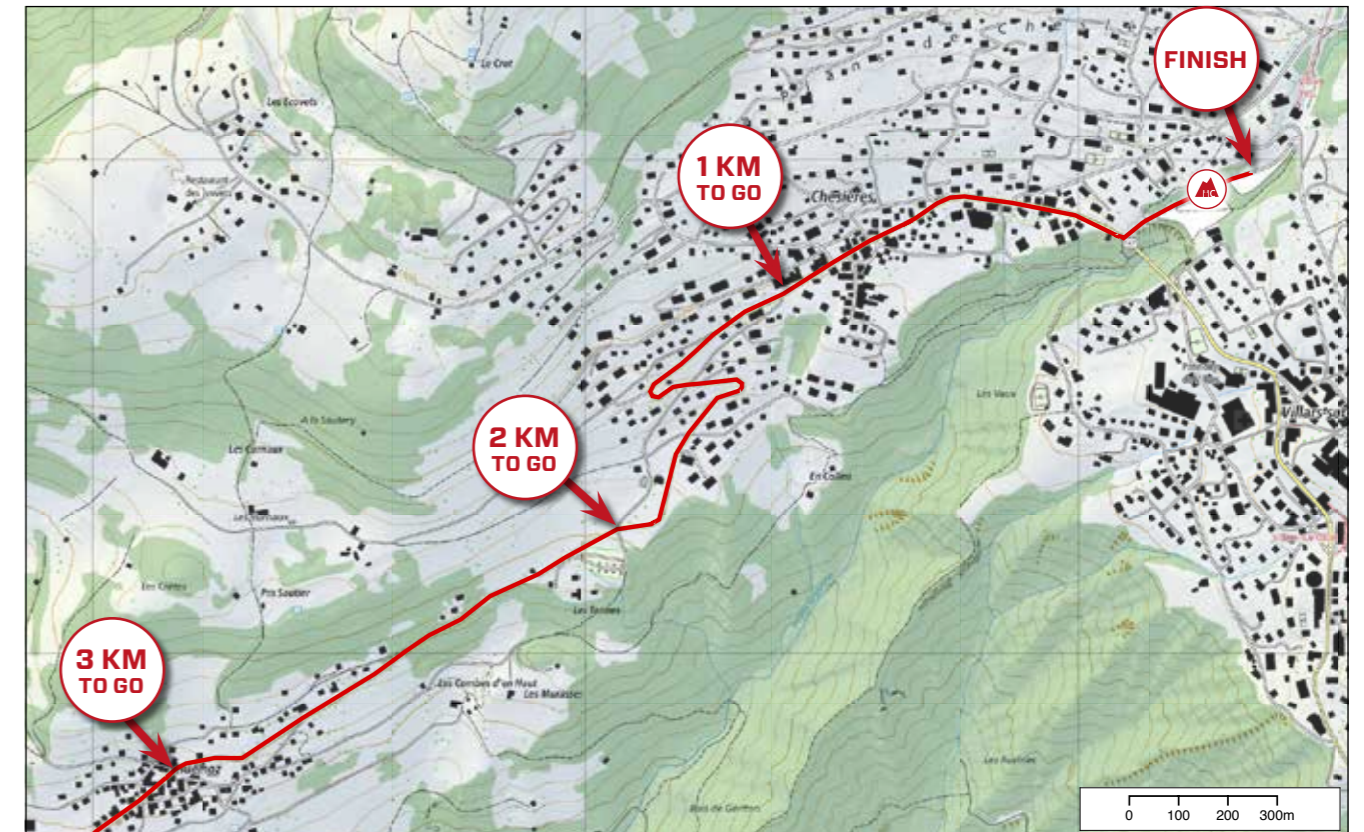
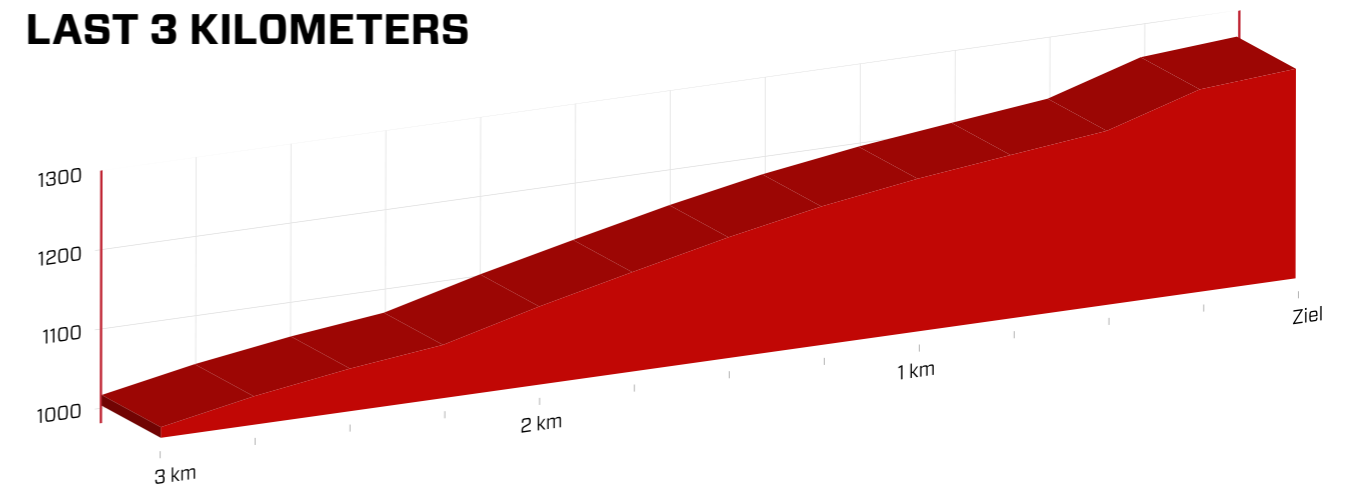
GPS DATA

PPO Start	46.945198, 7.471693	46°56'42.7"N	7°28'18.1"E
Start	46.947449, 7.451296	46°56'50.8"N	7°27'04.7"E
Feeding zone	46.587774, 7.085500	46°35'16.0"N	7°05'07.8"E
PPO Finish	46.286657, 6.988190	46°17'12.0"N	6°59'17.5"E
Finish	46.302474, 7.053690	46°18'08.9"N	7°03'13.3"E

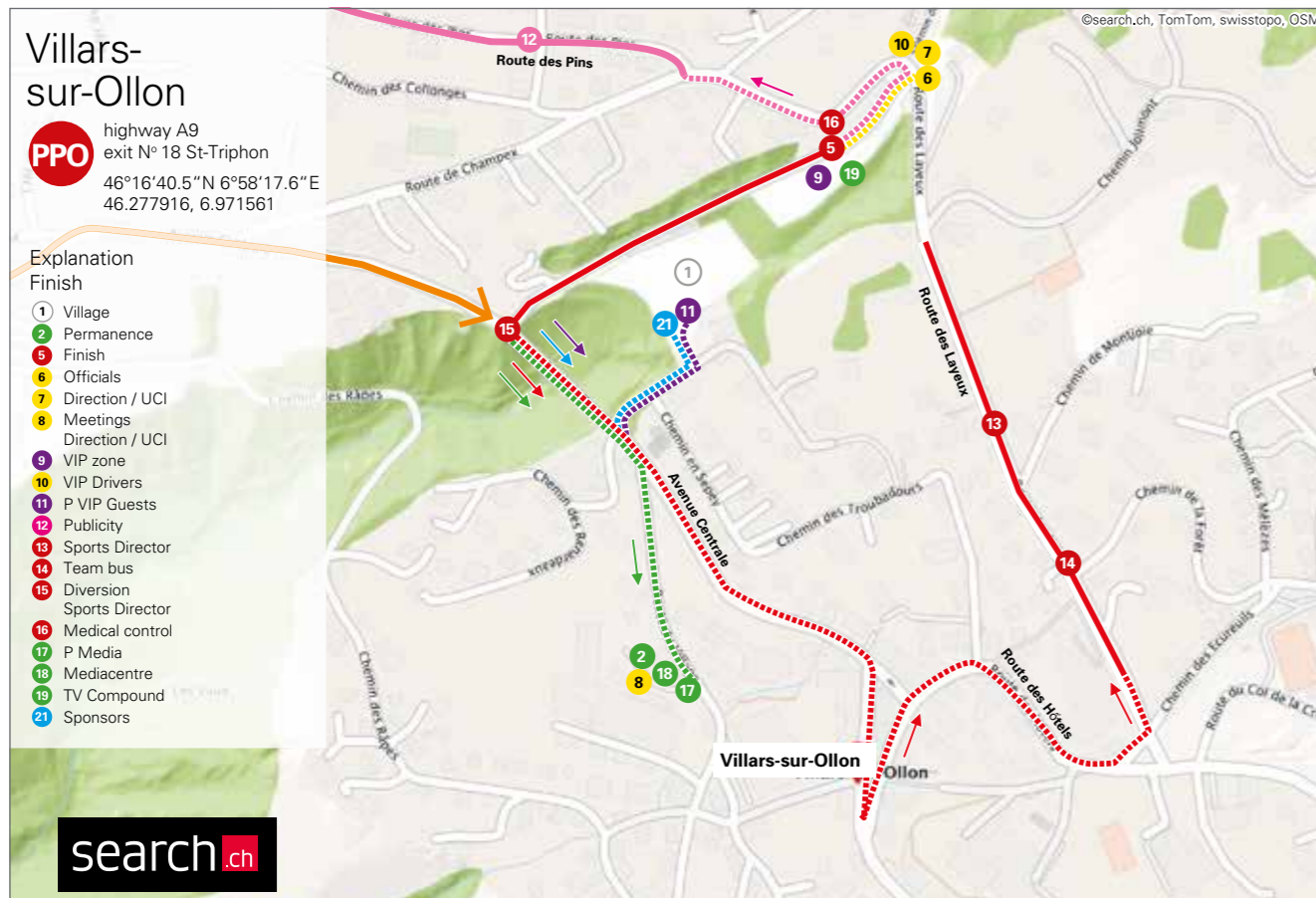
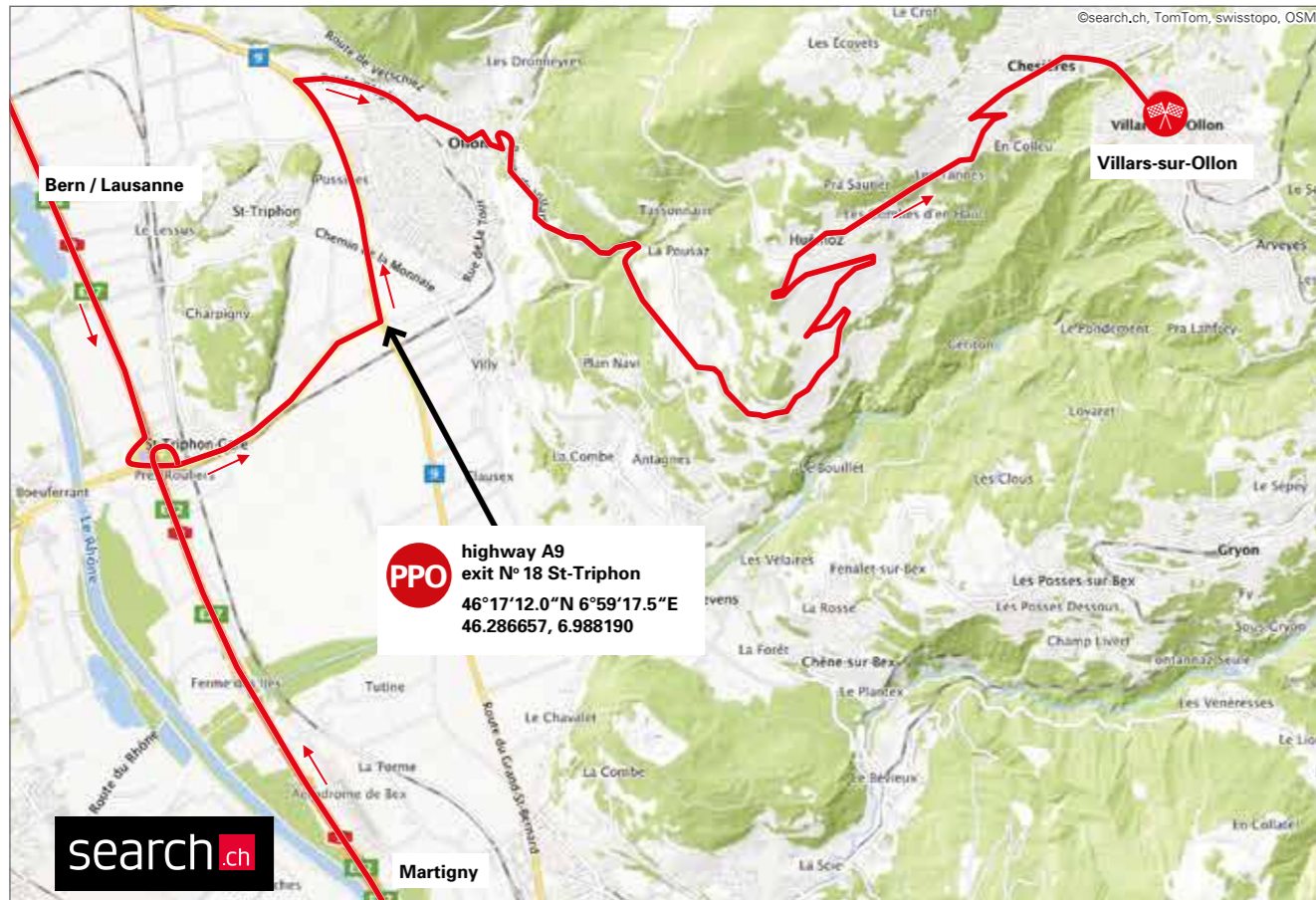
FINAL ASCENT



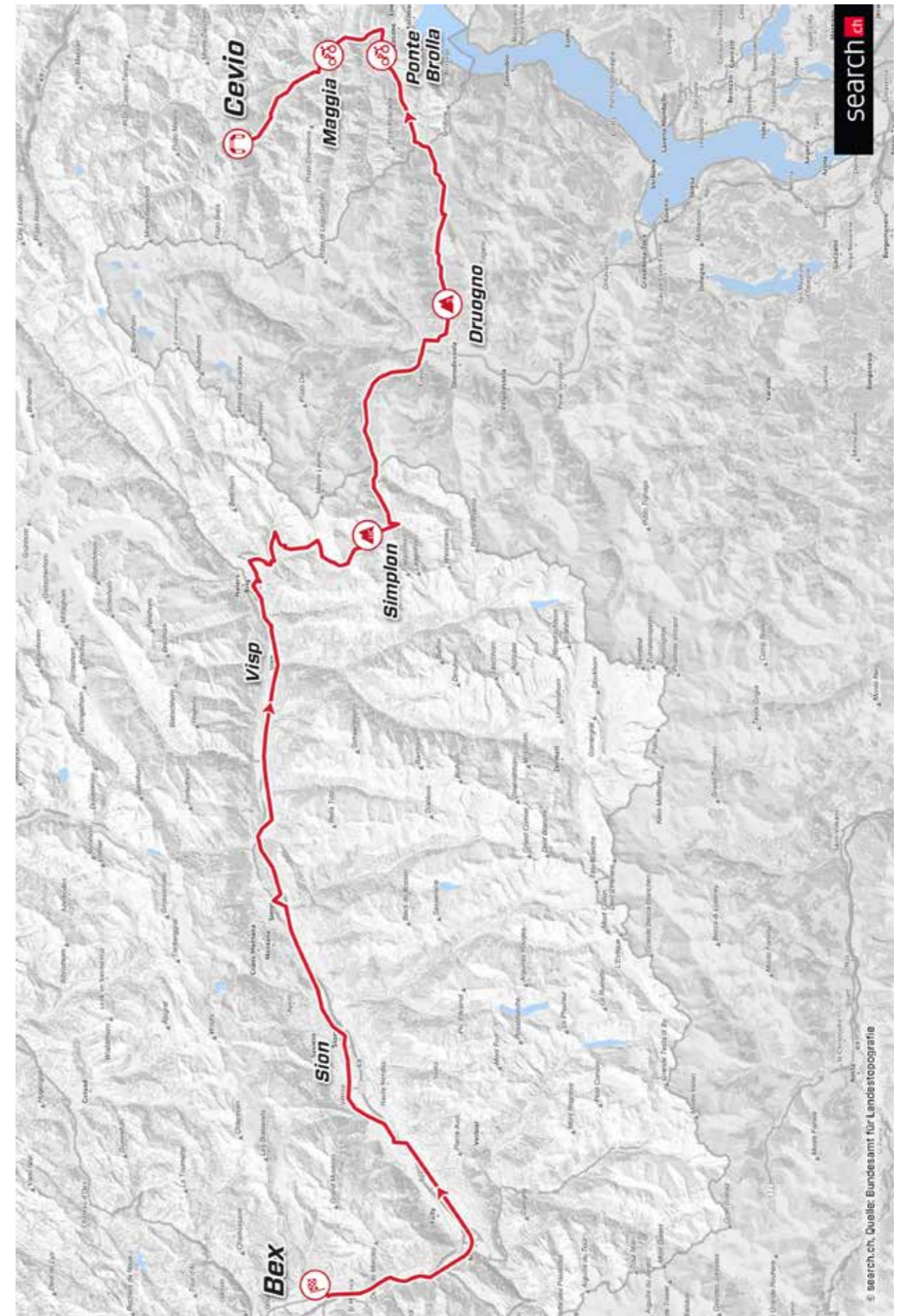
LAST 3 KILOMETERS



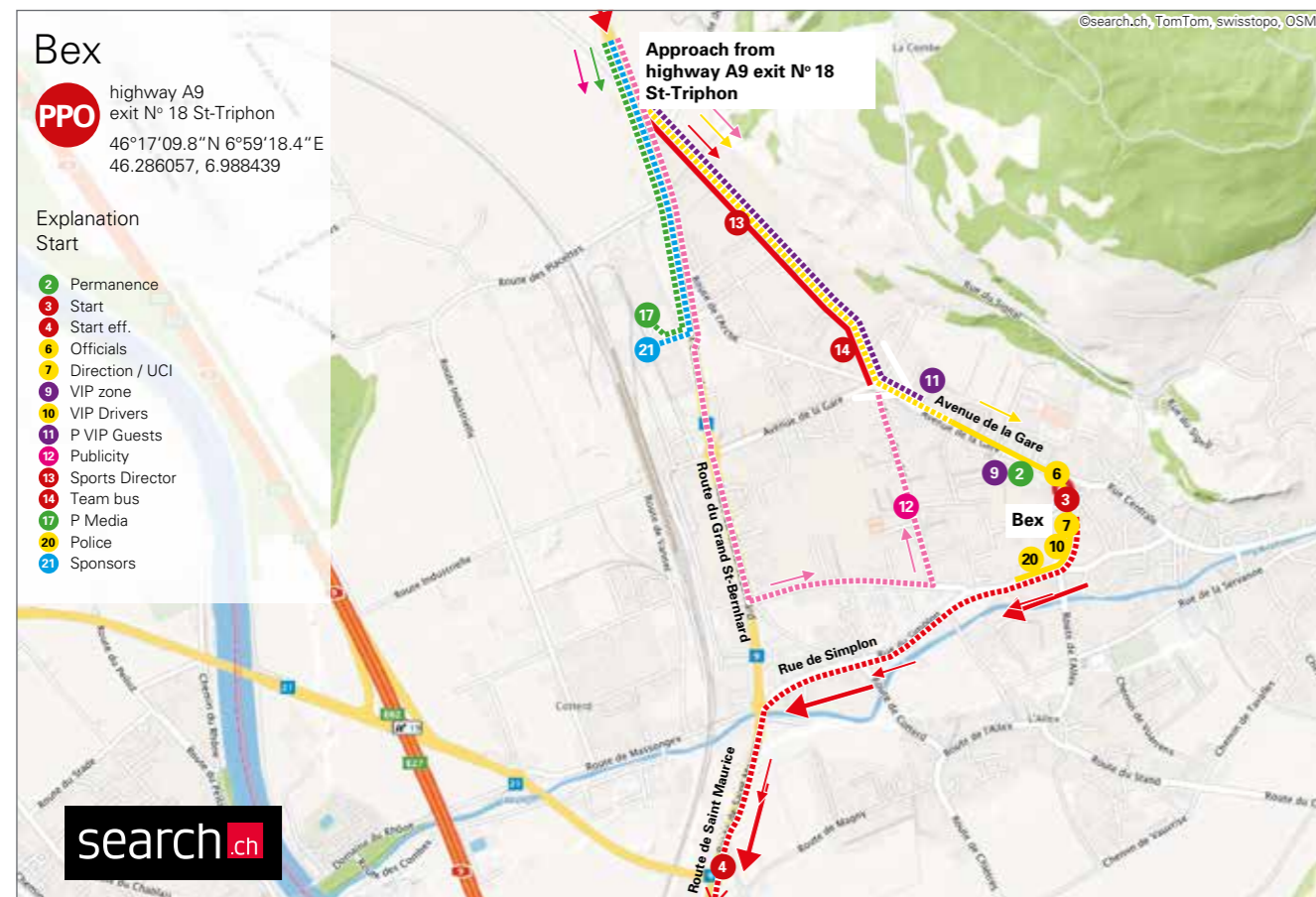
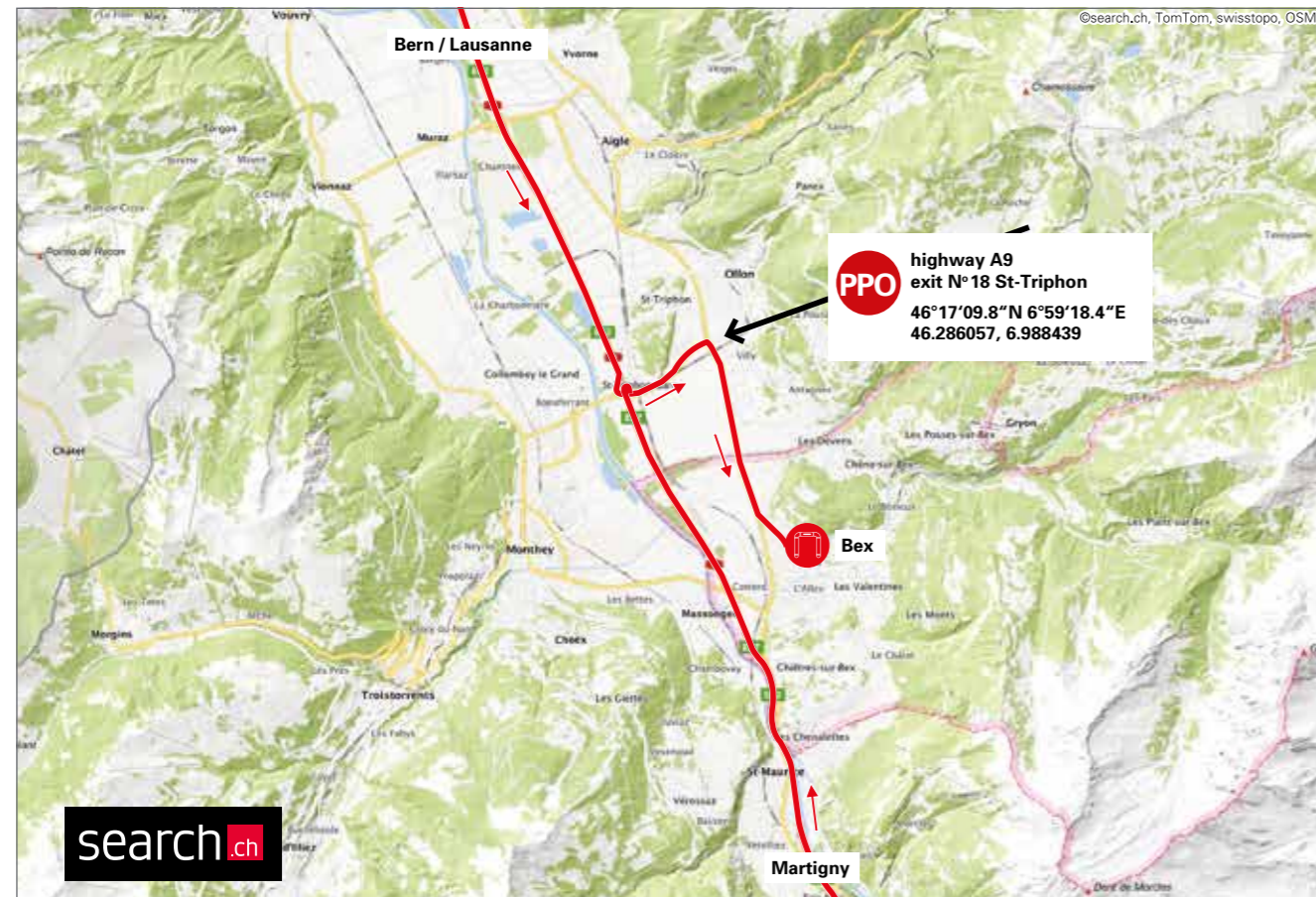
ROUTE & TRAFFIC PLAN VILLARS-SUR-OLLON



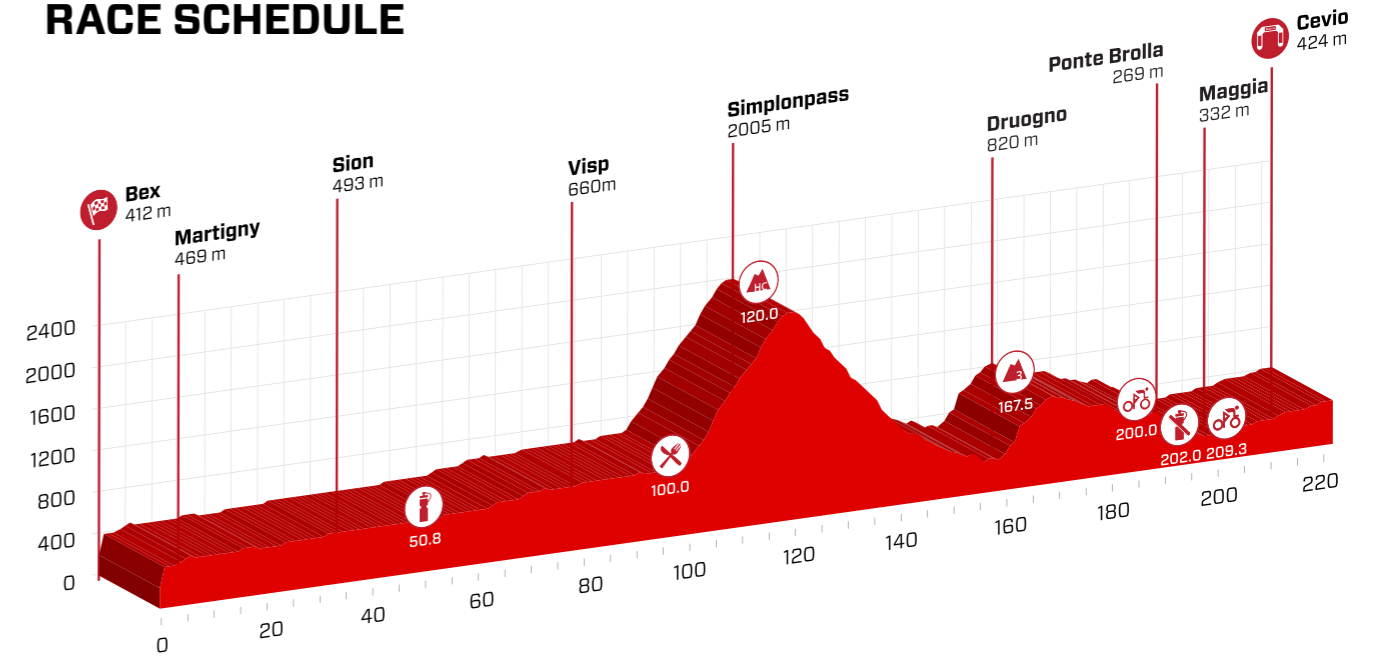
5TH STAGE BEX – CEVIO



ROUTE & TRAFFIC PLAN BEX



RACE SCHEDULE



ascent ▲ 2570 m total time 5 h 55 min
 descent ▼ 2558 m average speed 37.5 km/h

m ü. M.	km	km	Place	Advertising convoy	Average speed	km/h
					35.5	37.5
						39.5

	Neutralisation 3.1 km	Rue du Midi - Rue du Simplon - Route de Saint-Maurice - Route de Lavey	10:29	11:29	11:29	11:29
	412 0.0 222.0	Route de Lavey	10:34	11:34	11:34	11:34
	422 1.6 220.4	Roundabout ger., Hauptstrasse Nr 21	Road island 3x	10:38	11:38	11:37
	433 2.6 219.4	Roundabout straight ahead, Hauptstrasse Nr. 21		10:39	11:39	11:39
	422 3.2 218.8	Roundabout straight ahead, Hauptstrasse Nr. 21		10:40	11:40	11:39
	422 3.5 218.5	Roundabout straight ahead, Hauptstrasse Nr. 21		10:40	11:41	11:40
	468 7.0 215.0	Hauptstrasse Nr. 21	Road island 2x	10:45	11:46	11:44
	462 7.8 214.2	Roundabout straight ahead, Hauptstrasse Nr. 21		10:46	11:47	11:45
	464 10.6 211.4	Hauptstrasse Nr. 21	Road island	10:50	11:51	11:49
	463 10.8 211.2	Vernayaz		10:50	11:51	11:49
	469 15.1 206.9	Martigny	Road island 3x	10:56	11:57	11:55
⚠	472 16.3 205.7	Roundabout straight ahead, Rue du Léman	Trees in between lanes	10:57	11:59	11:56
⚠	472 16.5 205.5	Roundabout straight ahead, Rue du Léman	Trees in between lanes	10:58	11:59	11:57
	472 16.7 205.3	Roundabout left, Rue du Simplon	Road island 6x	10:58	11:59	11:57
	468 17.2 204.8	Roundabout straight ahead, Rue du Simplon	Road island 3x.	10:59	12:00	11:57
	465 18.5 203.5	Roundabout straight ahead, Route Cantonale		11:00	12:02	11:59
	464 20.3 201.7	Charrat	Road island 3x	11:03	12:05	12:02
	468 24.6 197.4	Saxon	Road island 7x	11:09	12:11	12:08
	468 27.3 194.7	Turn right, Route du Canal		11:13	12:15	12:12
	468 28.1 193.9	Saillon		11:14	12:16	12:13
	470 28.4 193.6	Roundabout straight ahead, Ave. Des Comtes des Savoies	Road island	11:14	12:16	12:13
	480 29.9 192.1	Roundabout straight ahead, Route Saint-Laurent		11:16	12:18	12:15
	475 30.5 191.5	Leytron		11:16	12:18	12:15
	480 31.0 191.0	Turn right, Route de Riddes		11:17	12:19	12:16

m ü. M.	km	km	Place	Adver- tising convoy	Average speed			km/h
					35.5	37.5	39.5	
480	32.2	189.8	Turn left, Route Cantonale		11:18	12:20	12:18	12:16
470	33.9	188.1	Roundabout straight ahead, Route Cantonale		11:19	12:22	12:19	12:17
500	36.5	185.5	Ardon		11:24	12:27	12:24	12:22
493	36.6	185.4	Roundabout straight ahead, Route du Simplon	Road island 9x	11:25	12:27	12:25	12:22
508	37.9	184.1	Magnot	Road island 7x	11:27	12:29	12:27	12:24
488	39.1	182.9	Vétroz	Road island 5x	11:28	12:31	12:28	12:26
496	41.0	181.0	Plan-Conthey		11:31	12:34	12:31	12:28
496	41.1	180.9	Roundabout straight ahead, Route Cantonale		11:31	12:34	12:31	12:28
496	41.3	180.7	Roundabout straight ahead, Route Cantonale		11:32	12:35	12:32	12:29
500	41.8	180.2	Roundabout straight ahead, Route Cantonale	Road island	11:32	12:36	12:32	12:29
508	42.5	179.5	Pont de la Morge	Road island 5x	11:33	12:37	12:33	12:30
493	44.2	177.8	Sion	Road island	11:36	12:39	12:36	12:33
489	45.2	176.8	Crossroads straight ahead	Road island 2x	11:37	12:41	12:37	12:34
493	45.8	176.2	Roundabout straight ahead, Ave. de France		11:38	12:42	12:38	12:35
496	46.0	176.0	Roundabout straight ahead, Ave. de France		11:39	12:42	12:39	12:35
501	46.5	175.5	Roundabout straight ahead, Ave. de Tourbillon	Road island 2x	11:39	12:43	12:39	12:36
501	47.0	175.0	Roundabout straight ahead, Ave. de Tourbillon	Road island	11:40	12:44	12:40	12:37
497	47.2	174.8	Roundabout straight ahead, Ave. de Tourbillon		11:40	12:44	12:40	12:37
503	47.9	174.1	Roundabout straight ahead, Route d'Italie		11:41	12:45	12:41	12:38
505	50.8	171.2	Uvrier		11:46	12:50	12:46	12:42
506	51.1	170.9	Roundabout straight ahead, Route d'Italie	Road island	11:46	12:51	12:46	12:43
516	51.7	170.3	St. Leonard	Road island 6x	11:47	12:52	12:47	12:44
527	57.0	165.0	Route du Simplon	Tunnel	11:56	13:00	12:56	12:52
529	58.3	163.7	Route du Simplon	Road island	11:58	13:03	12:58	12:54
527	59.4	162.6	Sierre		12:00	13:04	13:00	12:55
525	59.7	162.3	Roundabout right, Hauptstrasse		12:00	13:05	13:00	12:56
526	59.9	162.1	Roundabout left, Rue de Escala		12:00	13:05	13:00	12:56
533	61.5	160.5	Rue de Lamberson	Railroad crossing	12:03	13:08	13:03	12:58
532	61.9	160.1	Roundabout right, Route de Sous-Géronde		12:03	13:08	13:03	12:59
534	62.2	159.8	Roundabout left, Route des Falaises		12:04	13:09	13:04	12:59
548	63.7	158.3	Roundabout straight ahead, Hauptstrasse Nr. 9		12:06	13:11	13:06	13:01
550	63.8	158.2	Roundabout straight ahead, Route de la Gemmi		12:06	13:11	13:06	13:02
570	65.4	156.6	Roundabout straight ahead, Zudannazstrasse	Tunnel	12:08	13:13	13:08	13:04
595	66.6	155.4	Roundabout straight ahead, Zudannazstrasse		12:10	13:15	13:10	13:06
633	71.3	150.7	Roundabout straight ahead, Kantonsstrasse		12:20	13:26	13:20	13:14
634	71.6	150.4	Roundabout straight ahead, Kantonsstrasse		12:20	13:26	13:20	13:15
642	72.5	149.5	Roundabout straight ahead, Kantonsstrasse	Road island	12:22	13:28	13:22	13:16
636	73.4	148.6	Roundabout straight ahead, Neue Kantonsstrasse		12:23	13:29	13:23	13:18
633	74.2	147.8	Roundabout straight ahead, Kantonsstrasse		12:24	13:30	13:24	13:19
636	76.2	145.8	Roundabout straight ahead, Kantonsstrasse		12:27	13:34	13:27	13:22
636	76.4	145.6	Turtmann		12:28	13:34	13:28	13:22
641	79.7	142.3	Roundabout straight ahead, Kantonsstrasse		12:33	13:39	13:33	13:27
641	80.0	142.0	Bahnhof Steg		12:33	13:40	13:33	13:27
641	80.3	141.7	Roundabout straight ahead, Kantonsstrasse		12:34	13:40	13:34	13:28
640	80.7	141.3	Roundabout right, Kantonsstrasse		12:34	13:41	13:34	13:28
644	83.8	138.2	Roundabout straight ahead, Kantonsstrasse		12:39	13:46	13:39	13:33
645	84.0	138.0	Turtig		12:39	13:46	13:39	13:33



m ü. M.	km	km	Place	Adver- tising convoy	Average speed			km/h
					35.5	37.5	39.5	
646	84.5	137.5	Roundabout straight ahead, Kantonsstrasse		12:40	13:47	13:40	13:34
659	89.2	132.8	Roundabout straight ahead, Kantonsstrasse		12:47	13:55	13:47	13:41
660	89.6	132.4	Visp	Road island	12:48	13:55	13:48	13:41
659	90.8	131.2	Roundabout straight ahead, Kantonsstrasse	Road island	12:50	13:57	13:50	13:43
658	91.1	130.9	Roundabout straight ahead, Kantonsstrasse		12:50	13:58	13:50	13:43
657	91.4	130.6	Roundabout straight ahead, Kantonsstrasse	Road island	12:51	13:58	13:51	13:44
659	92.2	129.8	Eyholz		12:52	14:00	13:52	13:45
659	92.7	129.3	Roundabout straight ahead, Kantonsstrasse	Road island 2x	12:53	14:00	13:53	13:46
661	93.7	128.3	Roundabout straight ahead, Kantonsstrasse		12:54	14:02	13:54	13:47
672	94.8	127.2	Roundabout straight ahead, Kantonsstrasse		12:56	14:04	13:56	13:49
674	96.3	125.7	Gamsen	Road island	12:58	14:06	13:58	13:51
670	97.5	124.5	Roundabout straight ahead, Kantonsstrasse		13:00	14:08	14:00	13:53
670	97.9	124.1	Roundabout straight ahead, Kantonsstrasse		13:01	14:09	14:01	13:53
670	98.0	124.0	Glis	Road island	13:01	14:09	14:01	13:53
675	98.3	123.7	Roundabout straight ahead, Kantonsstrasse	Road island	13:01	14:10	14:01	13:54
687	99.7	122.3	Roundabout straight ahead, Gliserallee		13:04	14:12	14:04	13:56
690	100.0	122.0	Neue Simplonstrasse	Feeding zone	13:04	14:12	14:04	13:56
815	101.8	120.2	Turn right, Lingwurmstrasse		13:10	14:18	14:10	14:02
817	101.9	120.1	Lingwurm		13:10	14:19	14:10	14:02
880	102.9	119.1	Ried Brig		13:13	14:22	14:13	14:05
1292	108.0	114.0	Turn right, Simplonstrasse		13:29	14:39	14:29	14:20
1299	108.1	113.9	Schallberg		13:29	14:39	14:29	14:20
1512	111.6	110.4	Berisal		13:40	14:50	14:40	14:30
1709	116.7	105.3	Rothwald		13:52	15:03	14:52	14:42
1720	116.9	105.1	Simplonstrasse	Tunnel	13:53	15:04	14:53	14:43
1920	118.3	103.7	Schallbett		13:59	15:10	14:59	14:49
1921	118.4	103.6	Simplonstrasse	Tunnel	13:59	15:11	14:59	14:49
1989	120.0	102.0	Simplonpass	Engadin St.Moritz power by P&I GPM	14:03	15:15	15:03	14:53
1773	124.3	97.7	Engeloch		14:08	15:20	15:08	14:57
1755	124.4	97.6	Hauptstrasse	Tunnel	14:08	15:20	15:08	14:57
1404	130.1	91.9	Hauptstrasse	Tunnel 4x	14:14	15:27	15:14	15:03
1238	133.0	89.0	Gabi		14:17	15:30	15:17	15:06
1186	134.0	88.0	Hauptstrasse	Tunnel 3x	14:18	15:31	15:18	15:07
892	139.0	83.0	Gondo		14:24	15:37	15:24	15:13
868	139.5	82.5	Zoll	Narrow passage	14:25	15:38	15:25	15:13
766	141.2	80.8	SS 33	bad road conditions	14:27	15:40	15:27	15:15
740	141.8	80.2	SS 33	Tunnel 2x	14:27	15:40	15:27	15:15
686	144.0	78.0	Iselle		14:30	15:44	15:30	15:18
685	144.1	77.9	Zoll	Narrow passage	14:31	15:44	15:31	15:19
668	144.2	77.8	SS 33	Tunnel 2x	14:31	15:44	15:31	15:19
420	153.2	68.8	Turn right, SS 659		14:43	15:58	15:43	15:31
363	156.4	65.6	Turn left, Via Valle Divedro	Dangerous descent	14:48	16:02	15:48	15:35
326	156.9	65.1	Roundabout straight ahead, Via Valle Vigezzo		14:49	16:03	15:49	15:36
326	157.5	64.5	Montcrestese	Road island	14:50	16:04	15:50	15:37
336	160.5	61.5	Turn left, Via Provinciale		14:54	16:09	15:54	15:41
336	160.8	61.2	Turn left, SS 338		14:55	16:09	15:55	15:41
382	161.4	60.6	SS 337	Tunnel 3x	14:56	16:11	15:56	15:43

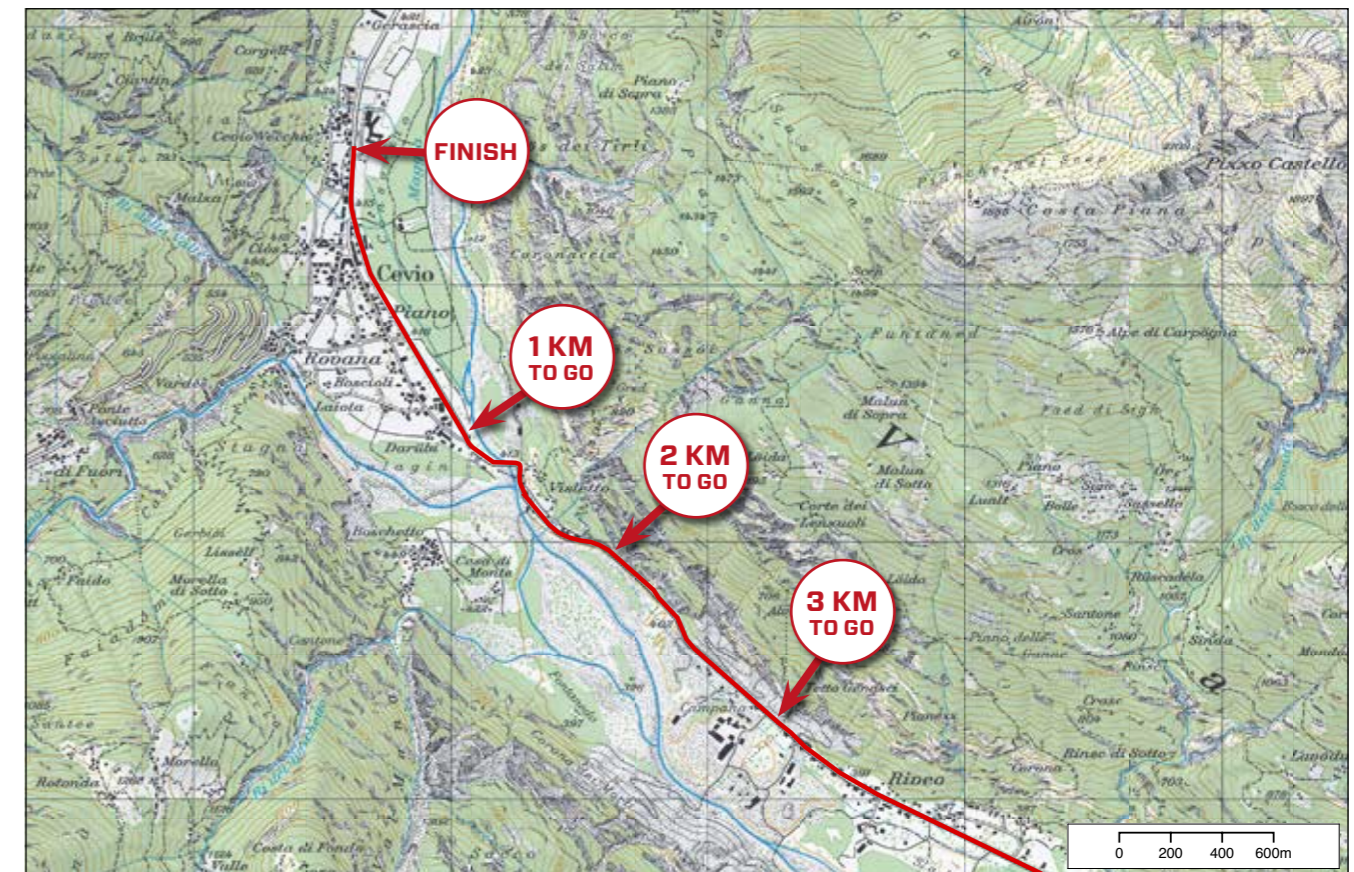
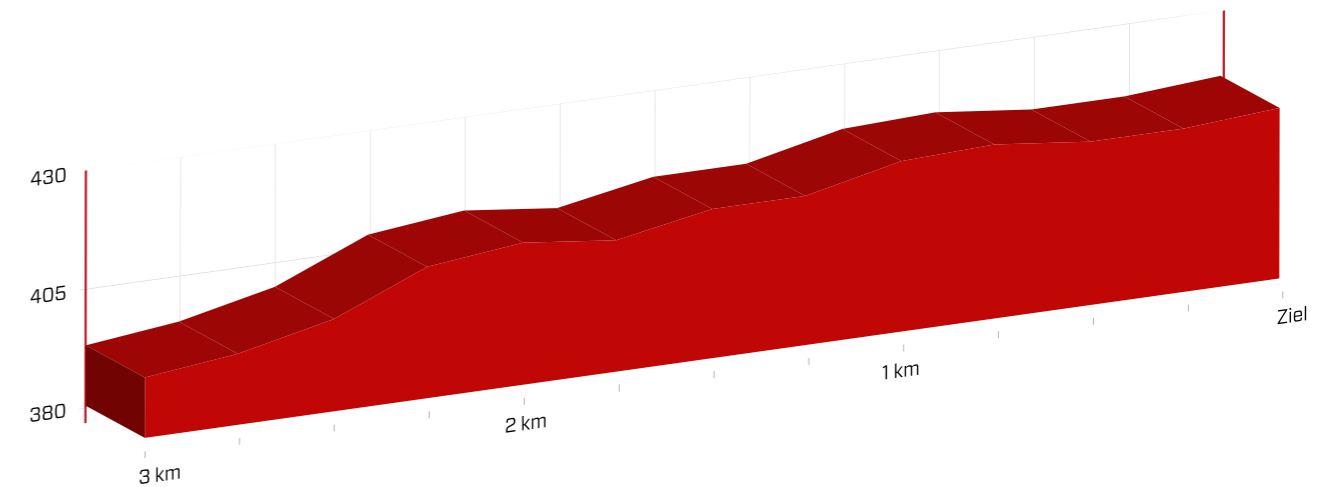


	m ü. M.	km	km	Place	Adver- tising convoy	Average speed 35.5	37.5	39.5	km/h
	480	163.0	59.0		Start live broadcasting on SRF zwei	15:00	16:15	16:00	15:47
🚧	820	167.5	54.5	Druogno, SS 337	Engadin St.Moritz powerd by P&I GPM	15:14	16:30	16:14	16:00
	835	169.4	52.6	Druogno		15:16	16:32	16:16	16:02
🚆	833	170.8	51.2	SS 337	Railroad crossing	15:18	16:34	16:18	16:04
	830	171.2	50.8	Santa Maria		15:19	16:35	16:19	16:05
	827	172.1	49.9	Roundabout straight ahead, SS 337		15:20	16:37	16:20	16:06
	804	173.1	48.9	Roundabout straight ahead, SS 337		15:22	16:38	16:22	16:07
	800	173.2	48.8	Craveggia		15:22	16:38	16:22	16:07
	799	173.4	48.6	Roundabout straight ahead, SS 337		15:22	16:38	16:22	16:08
	772	174.2	47.8	Pian di Zornasco		15:23	16:40	16:23	16:09
	765	175.1	46.9	Turn left, SS 337		15:25	16:41	16:25	16:10
🚆	760	175.3	46.7	Via per Re	Railroad crossing	15:25	16:41	16:25	16:10
	710	178.7	43.3	Re		15:30	16:47	16:30	16:15
⚠️	711	179.3	42.7	SS 337	Narrow right turn	15:31	16:47	16:31	16:16
	700	180.5	41.5	Meis		15:33	16:49	16:33	16:17
	636	182.2	39.8	Iselle		15:35	16:52	16:35	16:19
🚧	624	183.7	38.3	SS 337	Tunnel	15:37	16:54	16:37	16:21
	580	185.2	36.8	Ribellasca		15:39	16:56	16:39	16:23
	566	185.7	36.3	Zoll		15:40	16:57	16:40	16:24
	570	185.9	36.1	Camedo		15:40	16:57	16:40	16:24
	468	193.0	29.0	Corcapolo		15:49	17:07	16:49	16:34
⚠️	394	194.9	27.1	Intragna	Bumps 2x	15:52	17:10	16:52	16:36
🚆	345	195.8	26.2	Via Cantonale	Railroad crossing	15:53	17:11	16:53	16:37
🚆	334	196.9	25.1	Via Cantonale	Railroad crossing	15:54	17:12	16:54	16:38
	334	197.2	24.8	Cavigliano		15:55	17:13	16:55	16:38
⚠️	300	198.1	23.9	Verscio	Bumps 3x	15:56	17:14	16:56	16:40
⚠️	288	198.6	23.4	Via Cantonale	Road island on right lane	15:57	17:15	16:57	16:40
	280	199.0	23.0	Tegna		15:57	17:15	16:57	16:41
🚆	269	199.4	22.6	Via Cantonale	Railroad crossing	15:58	17:16	16:58	16:41
	269	199.6	22.4	Ponte Brolla		15:58	17:16	16:58	16:42
🚫	268	200.0	22.0	Via Cantonale	Search.ch Sprint	15:59	17:17	16:59	16:42
	267	200.3	21.7	Turn left, Ponte Brolla		15:59	17:17	16:59	16:42
🚆	267	200.3	21.7	Ponte Brolla	Railroad crossing	15:59	17:17	16:59	16:42
🚫	280	202.0	20.0	Avegno	Road island 6x	16:01	17:20	17:01	16:45
🚧	312	204.4	17.6	Via Cantonale	Tunnel	16:05	17:24	17:05	16:48
	326	205.2	16.8	Gordevio		16:06	17:25	17:06	16:49
	316	207.0	15.0	Ronchini	Road island 7x	16:09	17:28	17:09	16:52
	332	208.9	13.1	Maggia		16:12	17:31	17:12	16:55
🚫	333	209.3	12.7	Via Cantonale	Search.ch Sprint	16:13	17:32	17:13	16:55
	339	209.5	12.5	Roundabout straight ahead, Via Cantonale		16:13	17:32	17:13	16:55
	352	212.6	9.4	Coglio	Road island 2x	16:17	17:36	17:17	17:00
	359	213.0	9.0	Giumaglio	Road island	16:18	17:37	17:18	17:00
	371	215.1	6.9	Someo	Road island 2x	16:20	17:40	17:20	17:03
	388	217.8	4.2	Riveo	Road island 2x	16:24	17:44	17:24	17:06
	415	220.0	2.0	Visletto		16:27	17:47	17:27	17:09
	421	220.6	1.4	Cevio	Road island	16:28	17:48	17:28	17:10
	424	222.0	0.0	Cevio - Finish		16:30	17:50	17:30	17:12

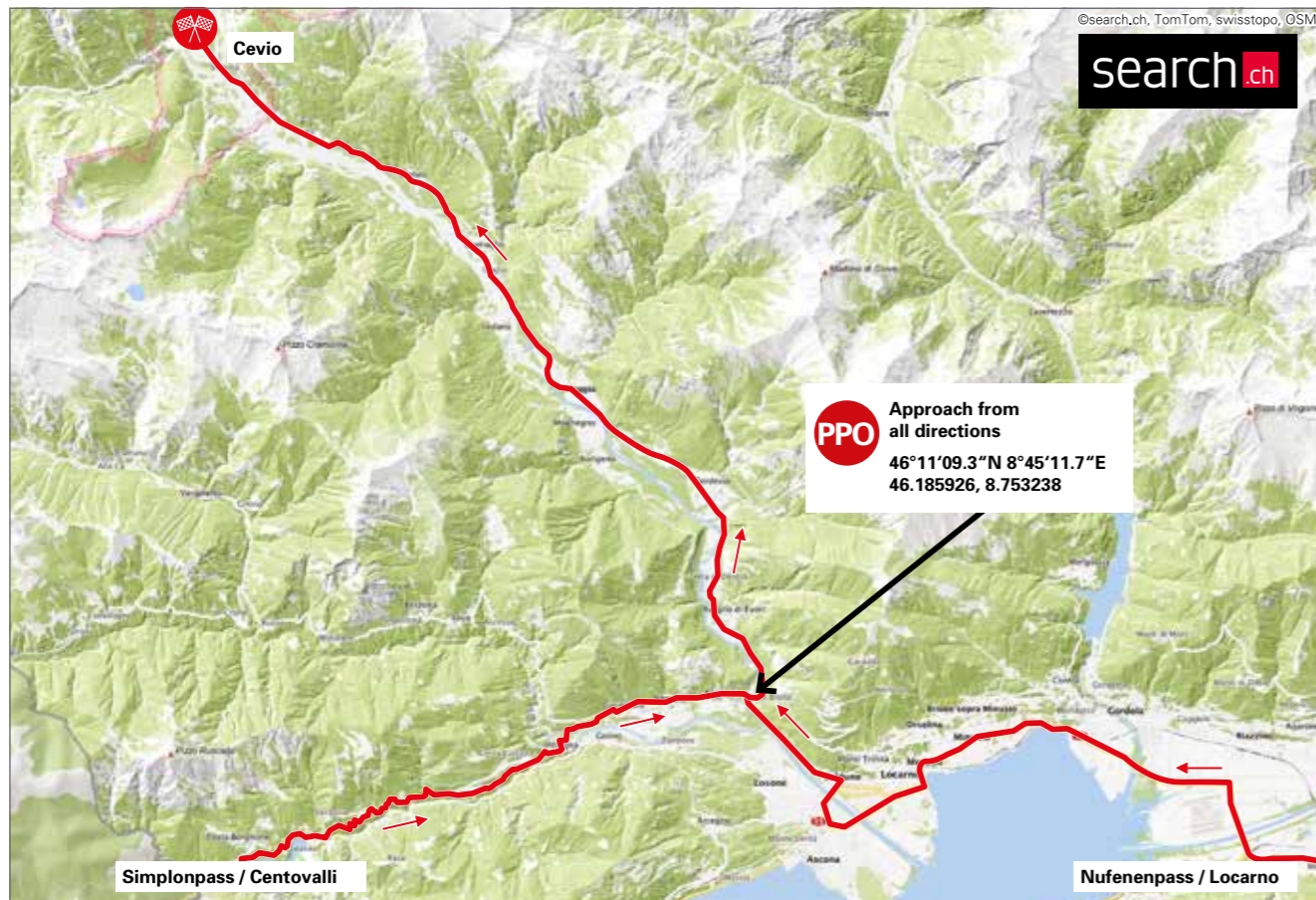
GPS DATA

PPO Start	46.286057, 6.988439	46°17'09.8"N	6°59'18.4"E
Start	46.251128, 7.012236	46°15'04.1"N	7°00'44.0"E
Feeding zone	46.315480, 7.988294	46°18'55.7"N	7°59'17.9"E
PPO Finish	46.185926, 8.753238	46°11'09.3"N	8°45'11.7"E
Finish	46.320235, 8.602338	46°19'12.8"N	8°36'08.4"E

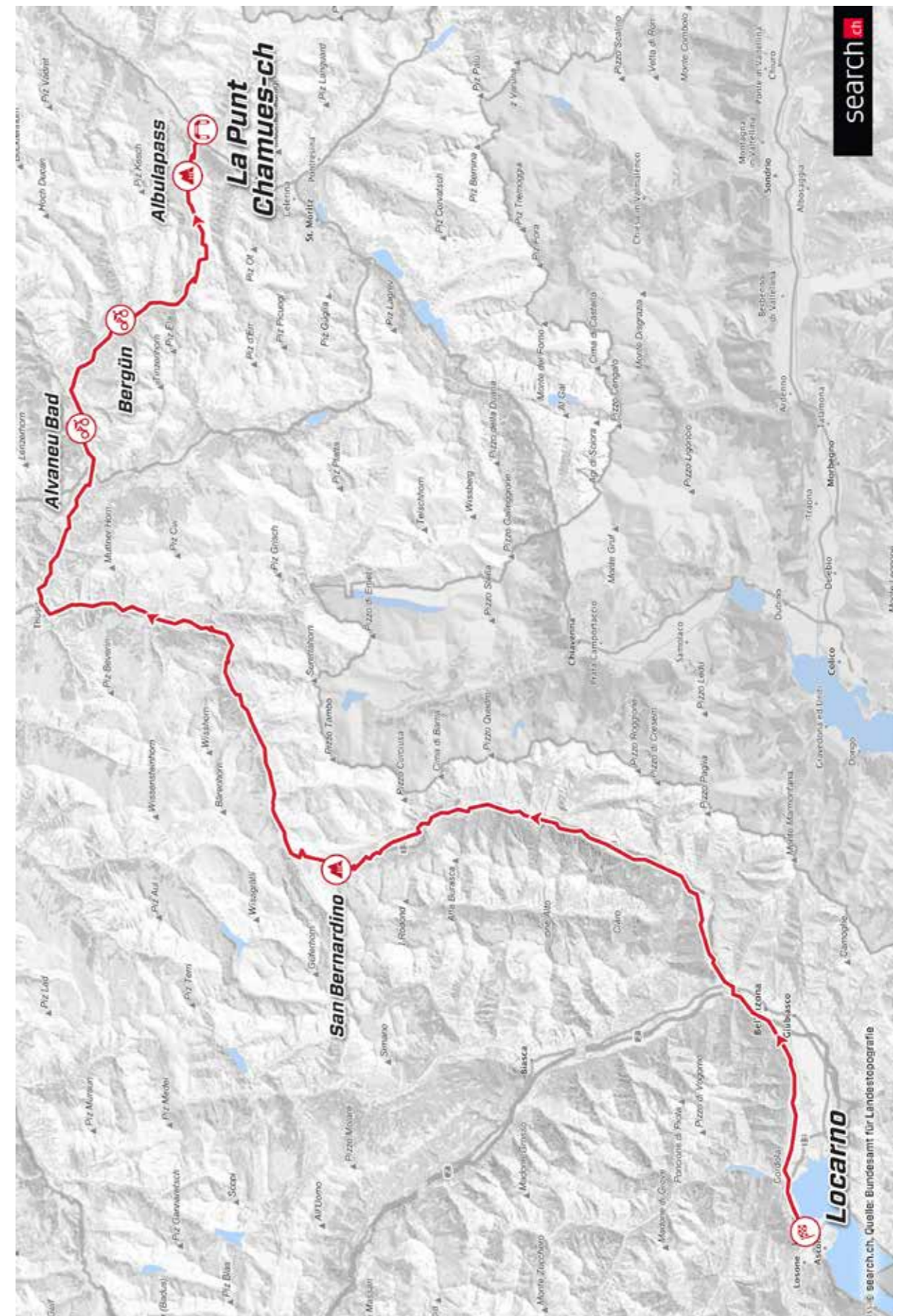
LAST 3 KILOMETERS



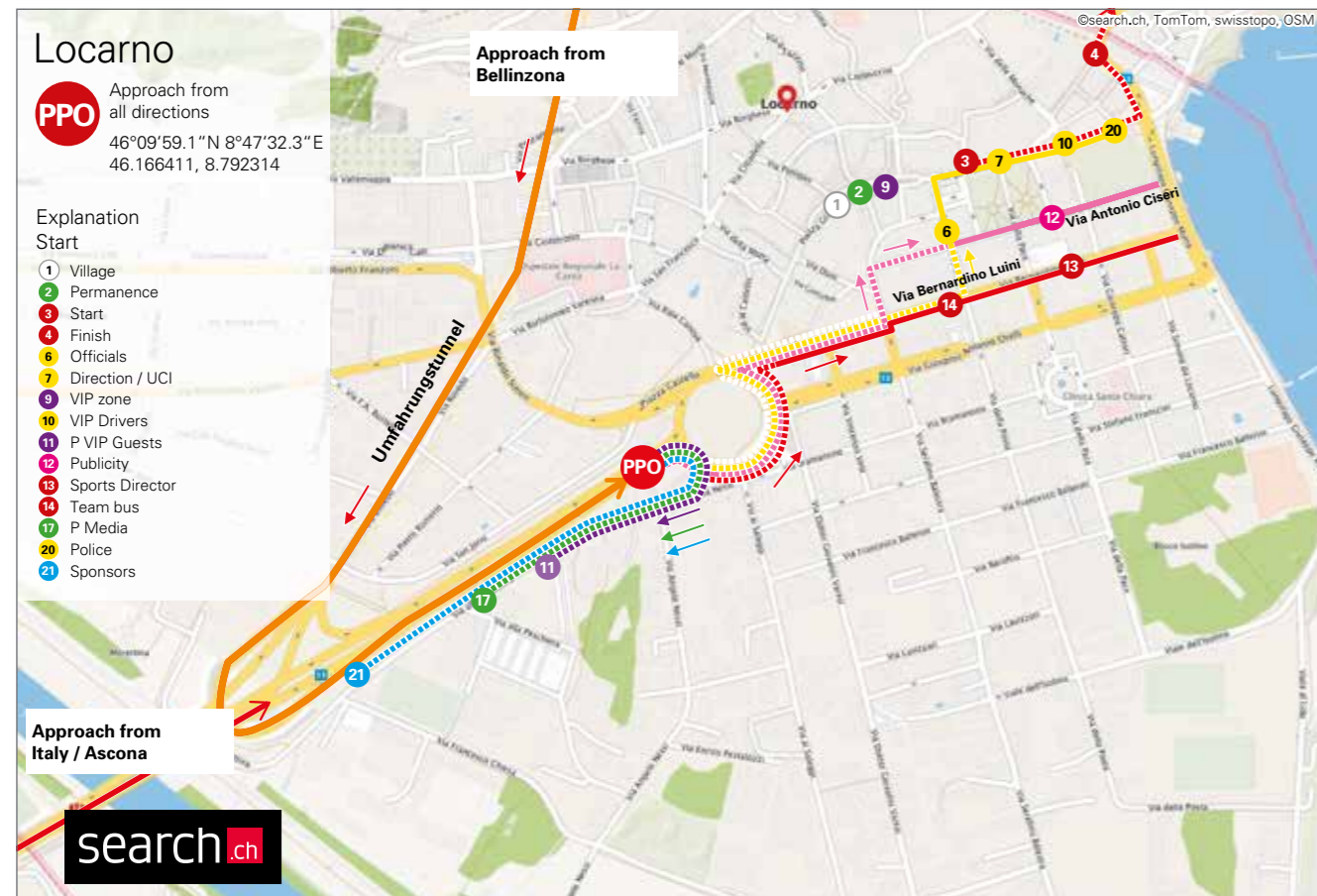
ROUTE & TRAFFIC PLAN CEVIO



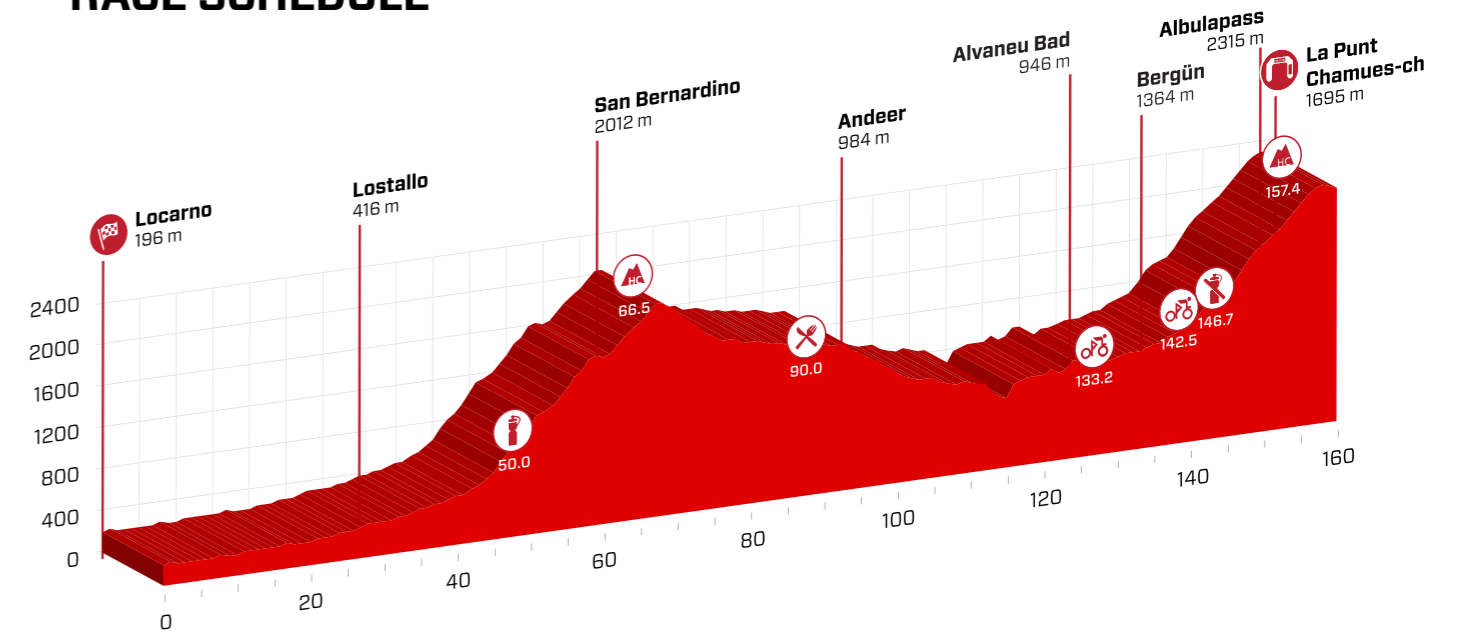
6th STAGE LOCARNO - LA PUNT CHAMUES-CH



ROUTE & TRAFFIC PLAN LOCARNO



RACE SCHEDULE



ascent ▲ 3950 m total time 4 h 38 min
 descent ▼ 2458 m average speed 36 km/h

m ü. M.	km	km	Place	Advertising convoy	Average speed	km/h
			Neutralisation 4.3 km		11:42	12:42
			Largo Franco Zorzi - Viale Francesco Balli - Via Municipio - Via Gian Gaspare Nessi - Via Rinaldo Simmen - Via S. Gottardo		11:52	12:52
203	0.0	166.7	Tenero		11:52	12:52
203	0.4	166.3	Roundabout straight ahead, Road island		11:52	12:52
216	0.9	165.8	Gordola	Road island 10x	11:53	12:53
189	2.9	163.8	Riazzino	Road island 5x	11:55	12:55
189	3.5	163.2	Roundabout left, Via San Gottardo	Road island 6x	11:56	12:56
194	4.9	161.8	Gerva Piano	Road island 3x	11:58	12:58
221	5.9	160.8	Gugnasco	Road island 3x	11:59	13:00
224	7.5	159.2	Progero Gudo	Road island 5x	12:01	13:02
219	10.9	155.8	Sementina	Road island 7x	12:06	13:07
255	12.2	154.5	Monte Carasso	Road island 5x	12:08	13:09
222	13.3	153.4	Turn left, El Stradun		12:09	13:10
233	14.3	152.4	Carasso	Road island	12:10	13:11
229	14.8	151.9	Roundabout straight ahead, Via Galbisio	Road island	12:11	13:12
242	16.0	150.7	Galbisio		12:12	13:14
260	17.1	149.6	Gorduno		12:14	13:15
255	17.3	149.4	Turn right, Via Galbisio		12:14	13:15
238	17.7	149.0	Roundabout left, Via San Gottardo		12:14	13:16
247	18.0	148.7	Roundabout 2nd exit, Via Cantonale		12:15	13:16
248	18.1	148.6	Arbedo		12:15	13:16
240	18.6	148.1	Castione		12:16	13:17
240	18.7	148.0	Roundabout right, Via San Bernardino	Road island 6x	12:16	13:17
247	20.0	146.7	Lumino	Road island	12:18	13:19

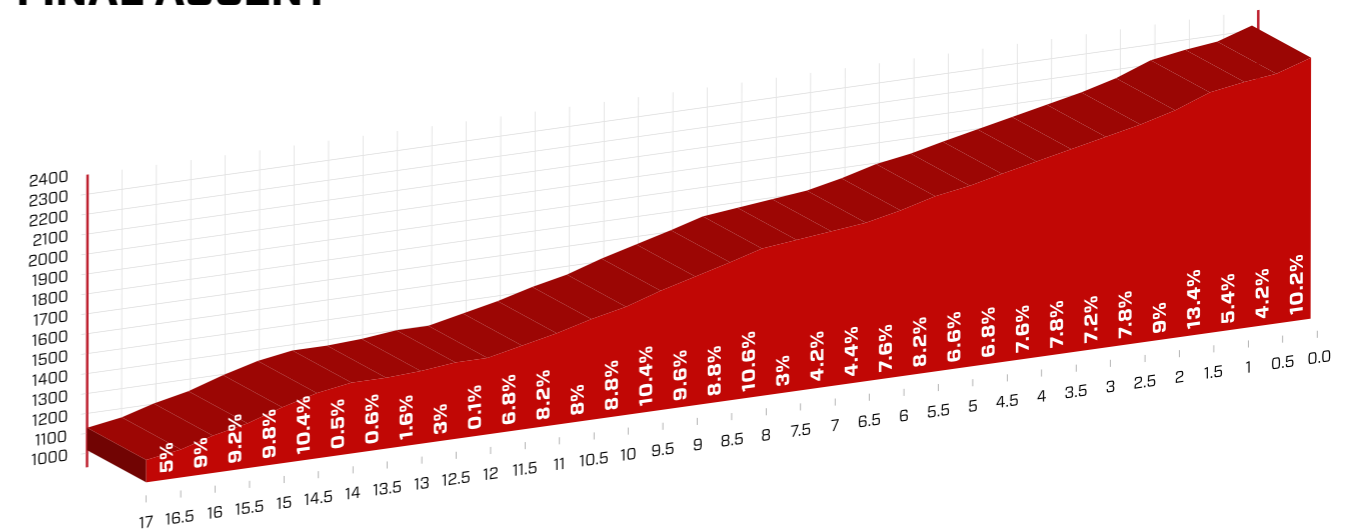
m ü. M.	km	km	Place	Adver- tising convoy	Average speed			km/h
					34	36	38	
264	23.0	143.7	San Vittore		12:22	13:23	13:22	13:20
287	24.8	141.9	Roundabout left, Tera Bianca		12:24	13:26	13:24	13:23
288	25.6	141.1	Roveredo		12:25	13:27	13:25	13:24
326	26.8	139.9	Grono	Road island	12:27	13:29	13:27	13:25
340	27.5	139.2	Via Cantonale	Narrow passage	12:28	13:30	13:28	13:26
336	29.7	137.0	Leggia	Railroad crossing right parallel to the road	12:31	13:34	13:31	13:29
344	30.4	136.3	Via Cantonale	Railroad crossing	12:32	13:35	13:32	13:30
345	30.7	136.0	Cama	Road island	12:33	13:35	13:33	13:31
370	32.1	134.6	Piano di Verdabbio		12:35	13:37	13:35	13:32
400	33.5	133.2	Sorte	Road island	12:37	13:40	13:37	13:35
416	36.0	130.7	Lostallo	Road island 4x	12:40	13:43	13:40	13:38
441	37.7	129.0	Cabbiolo	Road island 2x	12:43	13:46	13:43	13:40
725	45.4	121.3	Mesocco		12:55	13:58	13:55	13:51
1100	50.0	116.7	Hauptstrasse Nr. 13		13:10	14:15	14:10	14:06
1138	50.9	115.8	Pian san Giacomo		13:10	14:15	14:10	14:06
1566	59.5	107.2	San Bernardino		13:33	14:39	14:33	14:27
2012	66.5	100.2	San Bernardino Pass	Engadin St.Moritz powerd by P&I GPM	13:53	15:00	14:53	14:46
2066	67.5	99.2	Passo San Bernardino		13:56	15:03	14:56	14:49
1585	75.5	91.2	Turn left, Grossmatta		14:03	15:11	15:03	14:56
1580	77.1	89.6	Turn left, 13		14:05	15:13	15:05	14:58
1580	77.2	89.5	Turn left, side road direction Nufenen		14:05	15:13	15:05	14:58
1542	80.5	86.2	Nufenen	Road island 2x	14:09	15:17	15:09	15:02
1448	86.2	80.5	Splügen		14:17	15:25	15:17	15:09
1440	87.0	79.7	Turn left, Hauptstrasse		14:18	15:26	15:18	15:10
1400	90.0	76.7	Hauptstrasse Nr. 13	Feeding zone	14:20	15:28	15:20	15:12
1156	97.2	69.5	Crossroads straight ahead, Nr. 13		14:29	15:38	15:29	15:21
1044	99.7	67.0	Bärenburg		14:31	15:40	15:31	15:23
1004	100.4	66.3	Turn right, Nr. 13		14:32	15:41	15:32	15:23
999	100.7	66.0	Turn right, Nr. 13		14:32	15:41	15:32	15:24
984	101.2	65.5	Andeer		14:33	15:42	15:33	15:24
940	104.8	61.9	Zillis		14:37	15:47	15:37	15:28
860	108.8	57.9	Hauptstrasse	Tunnel 3x	14:42	15:52	15:42	15:33
718	113.1	53.6	Thusis		14:47	15:57	15:47	15:38
718	113.2	53.5	Roundabout left 3 rd exit, direction Sils i. D.		14:47	15:57	15:47	15:38
690	114.0	52.7	Sils i. D.		14:48	15:58	15:48	15:39
683	114.7	52.0	Turn right, Schynstrasse		14:49	15:59	15:49	15:40
806	116.3	50.4	Turn left, Hauptstrasse		14:54	16:05	15:54	15:44
850	121.0	45.7	Start live broadcasting on SRF zwei		15:00	16:11	16:00	15:50
853	121.5	45.2	Hauptstrasse	Tunnel 1100 m	15:01	16:12	16:01	15:51
934	124.0	42.7	Hauptstrasse	Tunnel 930 m	15:05	16:17	16:05	15:55
857	126.2	40.5	Julierstrasse	Road island 2x	15:08	16:19	16:08	15:57
857	126.5	40.2	Roundabout left, Pro Mulegn		15:08	16:20	16:08	15:58
894	128.6	38.1	Surava		15:11	16:23	16:11	16:01
946	131.6	35.1	Alvaneu Bad		15:15	16:27	16:15	16:05
968	133.2	33.5	Albulastrasse	Search.ch Sprint	15:18	16:30	16:18	16:07
1348	142.5	24.2	Hauptstrasse	Search.ch Sprint	15:40	16:54	16:40	16:28
1364	142.7	24.0	Bergün		15:41	16:54	16:41	16:29

m ü. M.	km	km	Place	Adver- tising convoy	Average speed			km/h
					34	36	38	
1364	142.8	23.9	Turn right	Bridge	15:41	16:54	16:41	16:29
1370	143.0	23.7	Turn left direction Albulapass		15:41	16:55	16:41	16:29
1370	143.1	23.6	Hauptstrasse	Pavé 250 m	15:41	16:55	16:41	16:29
1729	146.7	20.0	Hauptstrasse	max. 3.3m height	15:53	17:07	16:53	16:40
1753	148.2	18.5	Hauptstrasse	Bridge	15:55	17:09	16:55	16:42
1790	149.2	17.5	Preda		15:57	17:11	16:57	16:44
2315	157.4	9.3	Albulapass	Engadin St.Moritz powerd by P&I GPM	16:21	17:37	17:21	17:07
1737	165.4	1.3	La Punt Chamues-ch		16:28	17:44	17:28	17:14
1697	165.8	0.9	Via d'Alvra	Railroad crossing	16:29	17:45	17:29	17:14
1686	165.9	0.8	Crossroads straight ahead		16:29	17:45	17:29	17:14
1695	166.3	0.4	Turn right		16:29	17:45	17:29	17:14
1695	166.4	0.3	Turn left, Via Chamuera		16:29	17:46	17:29	17:15
1695	166.7	0.0	La Punt Chamues-ch – Finish – Via Chamuera		16:30	17:46	17:30	17:15

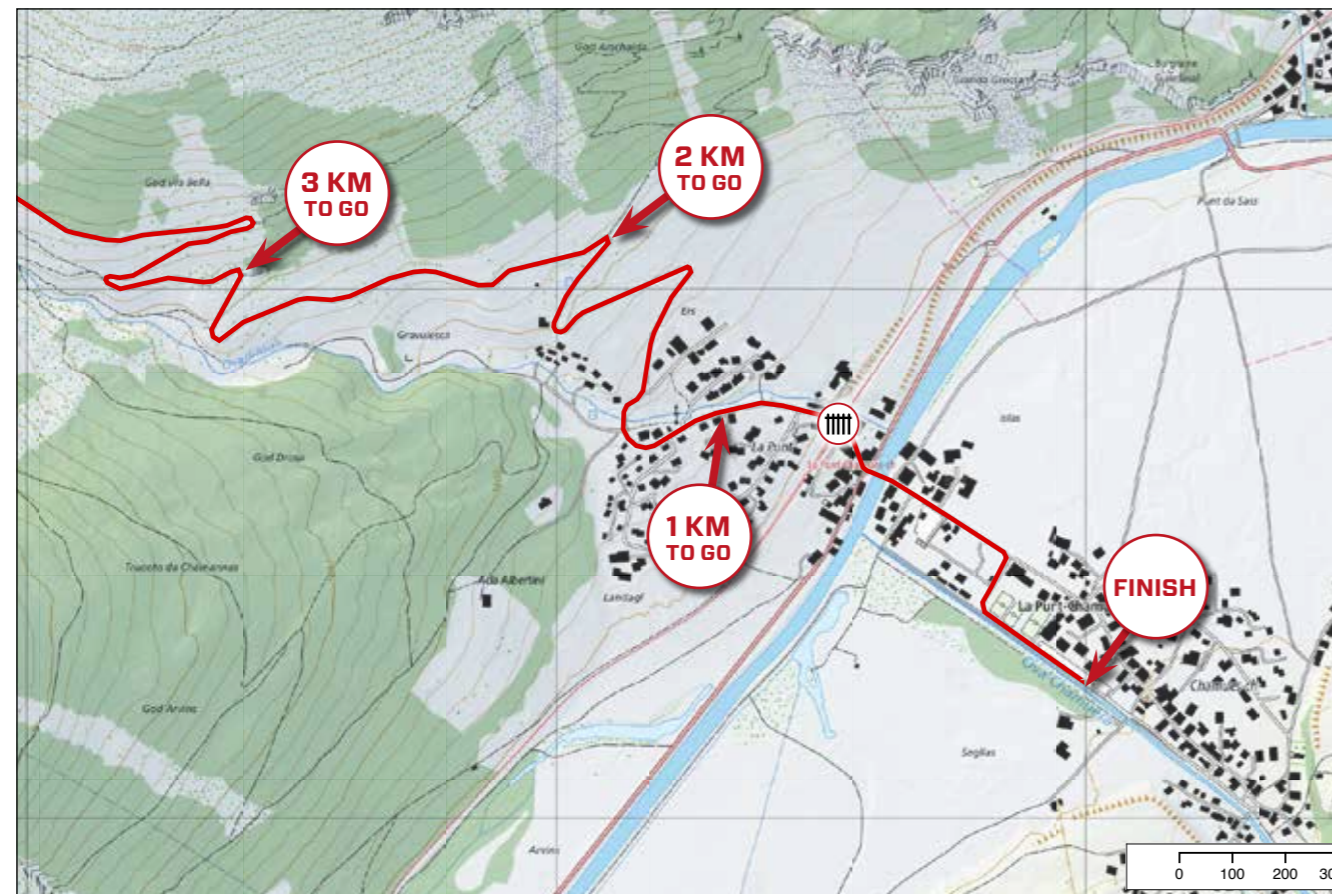
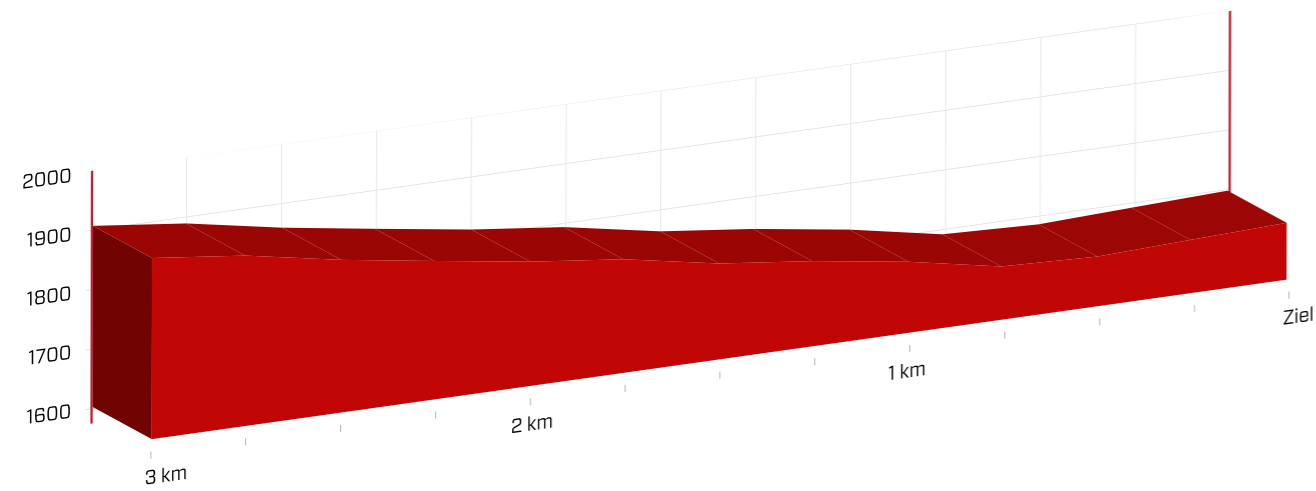
GPS DATA

PPO Start	46.166411, 8.792314	46°09'59.1"N	8°47'32.3"E
Start	46.169701, 8.797451	46°10'10.9"N	8°47'50.8"E
Feeding zone	46.553126, 9.323604	46°33'11.2"N	9°19'25.0"E
PPO Finish	46.460111, 9.797670	46°27'36.4"N	9°47'51.6"E
Finish	46.575470, 9.930196	46°34'31.7"N	9°55'48.7"E

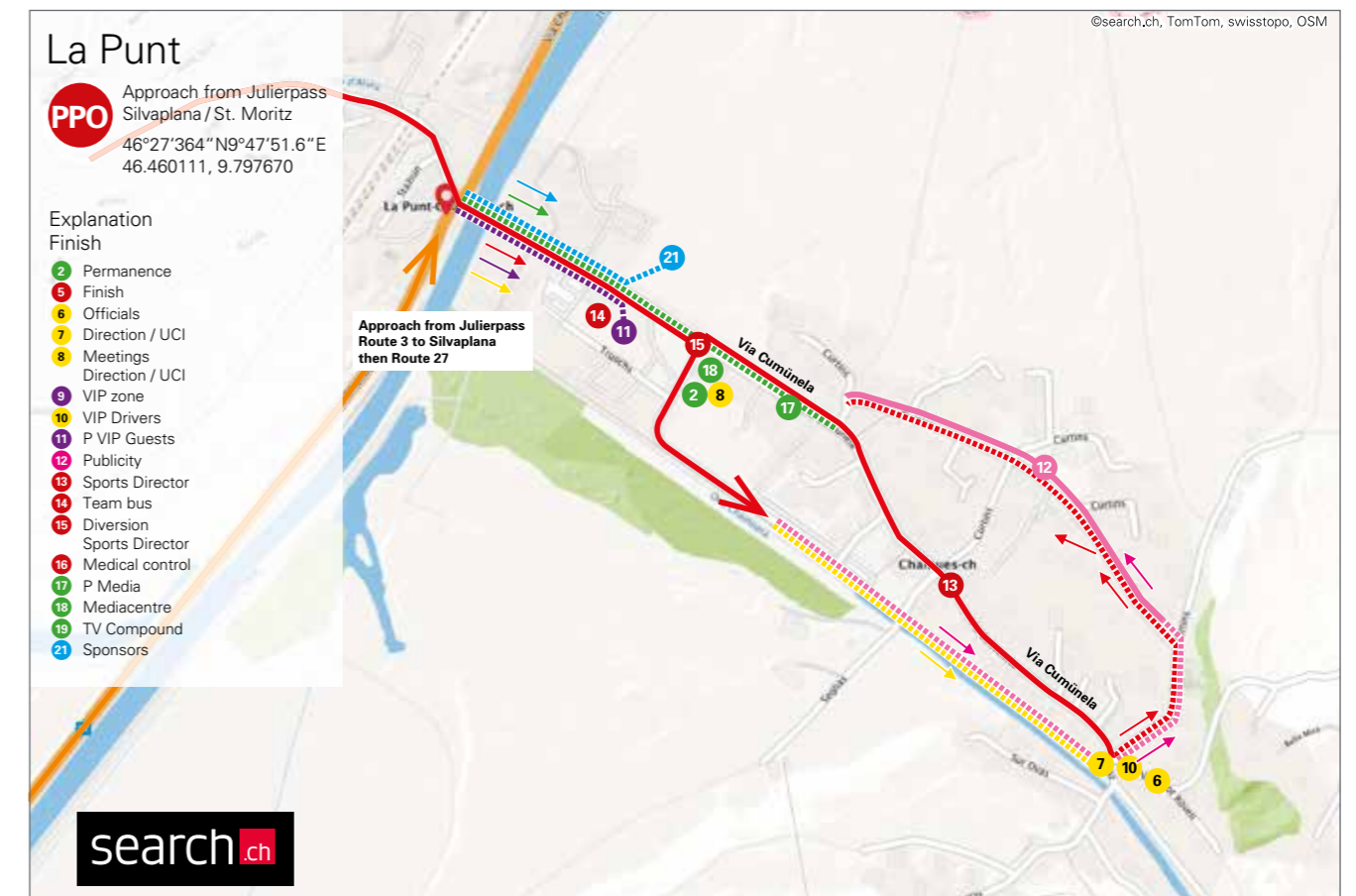
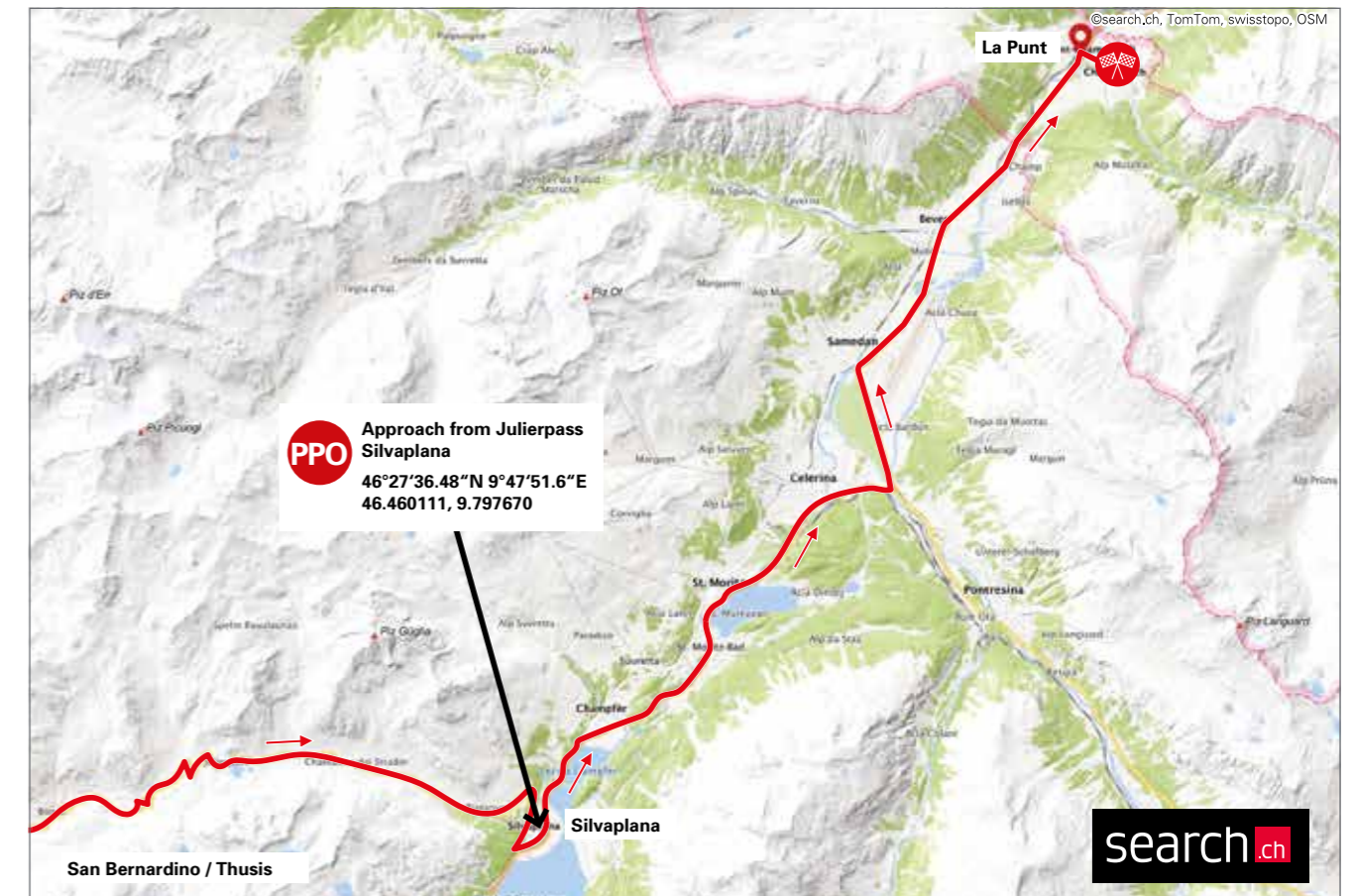
FINAL ASCENT



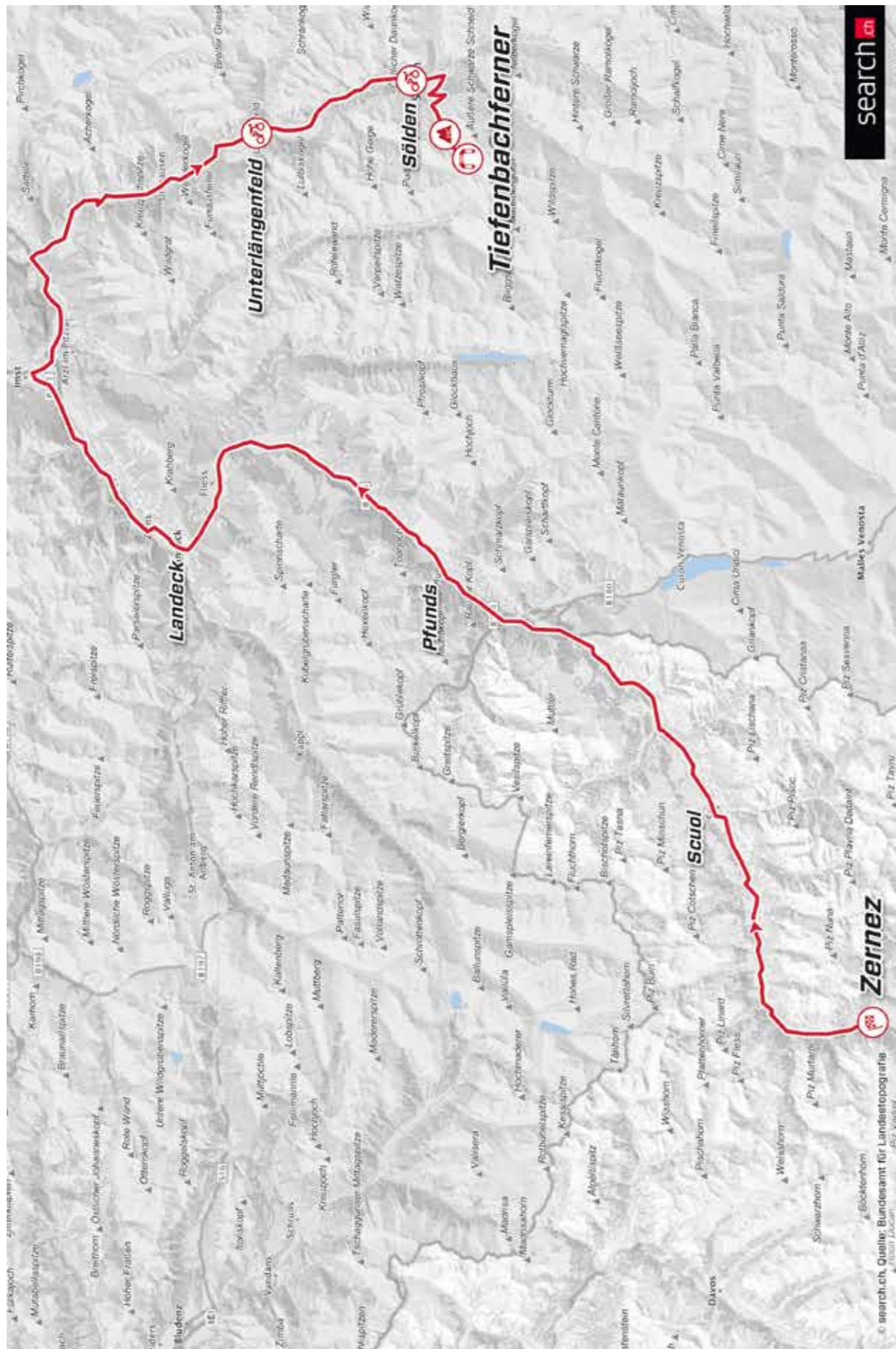
LAST 3 KILOMETERS



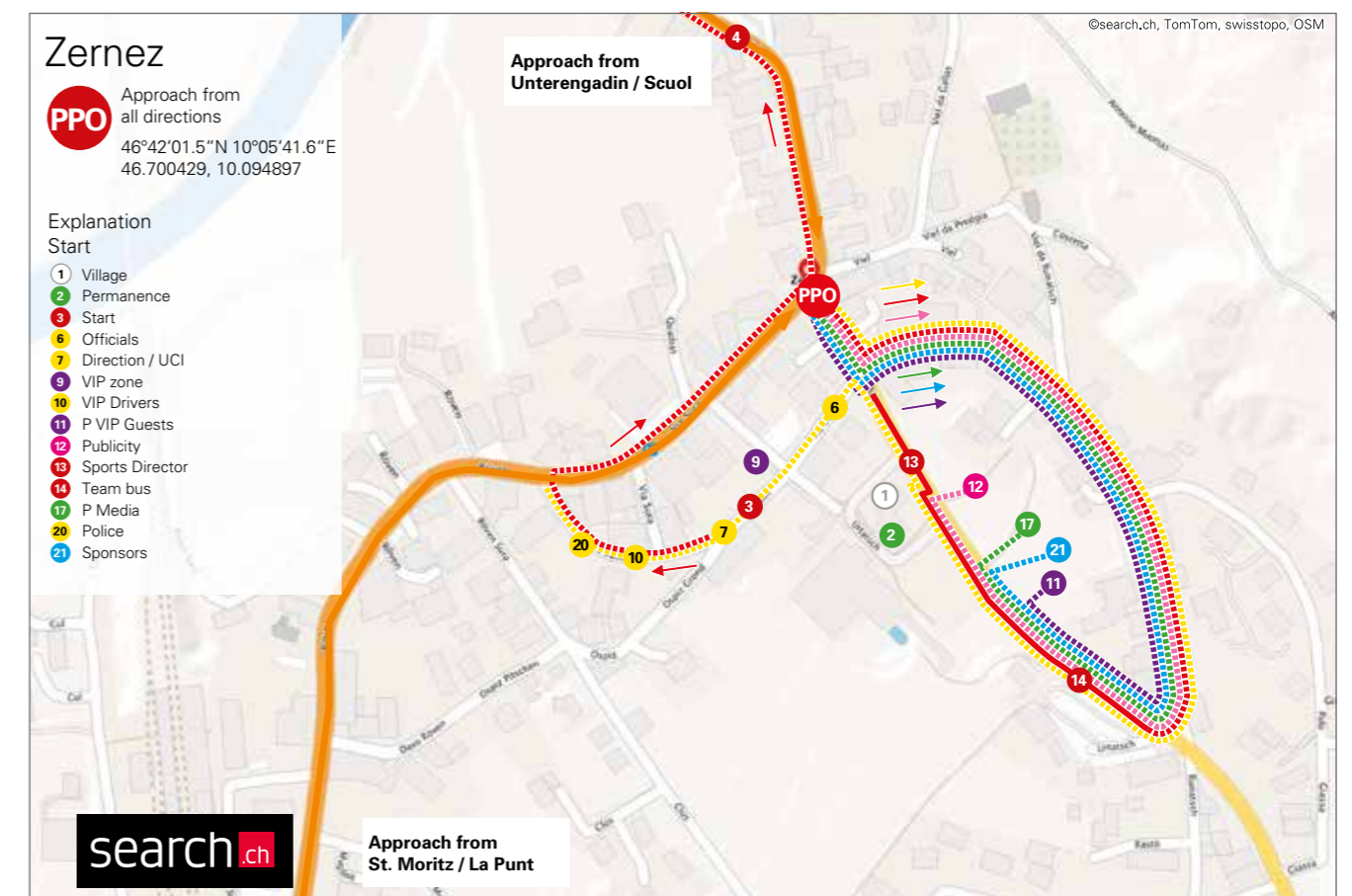
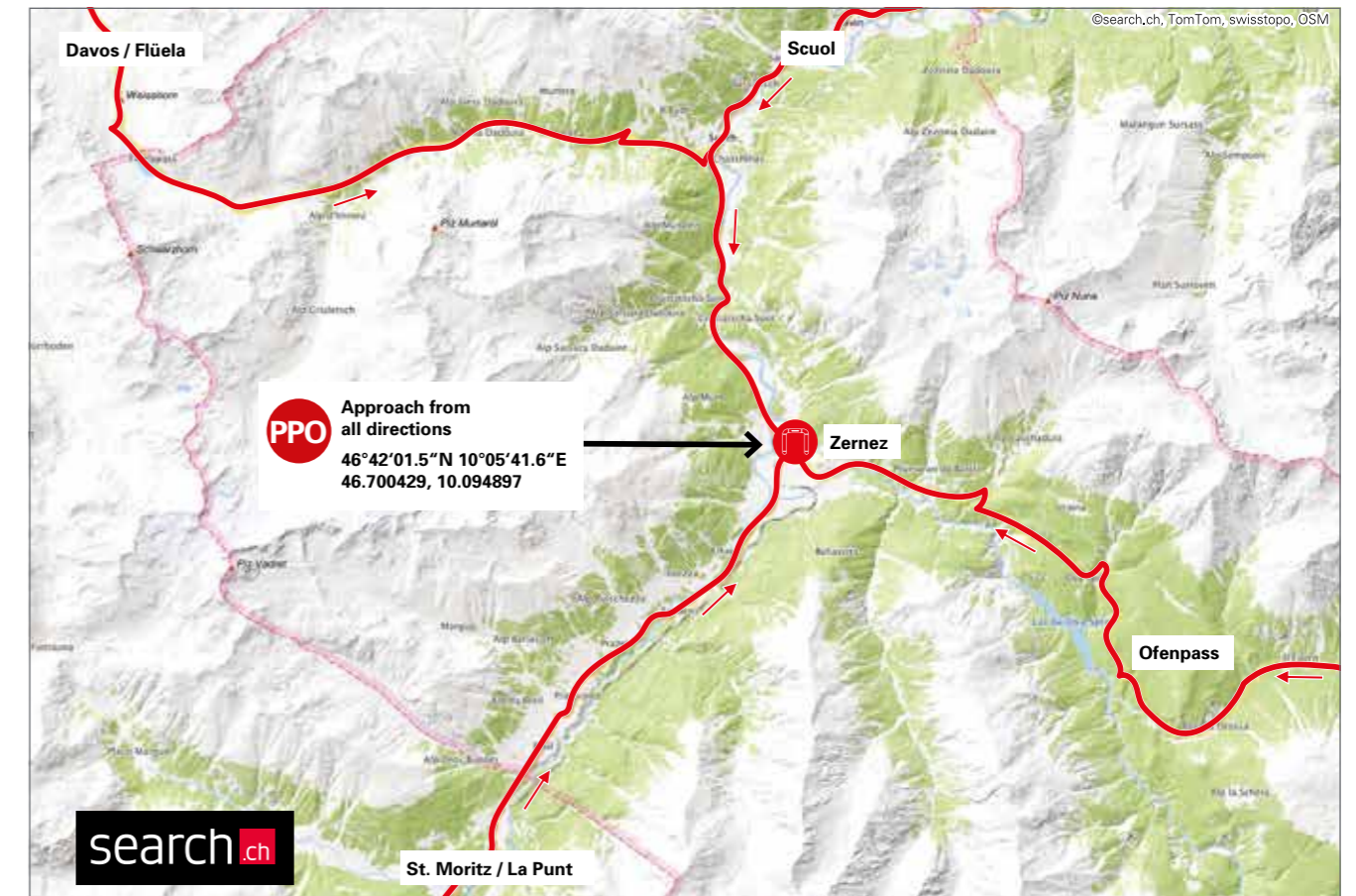
ROUTE & TRAFFIC PLAN LA PUNT CHAMUES-CH



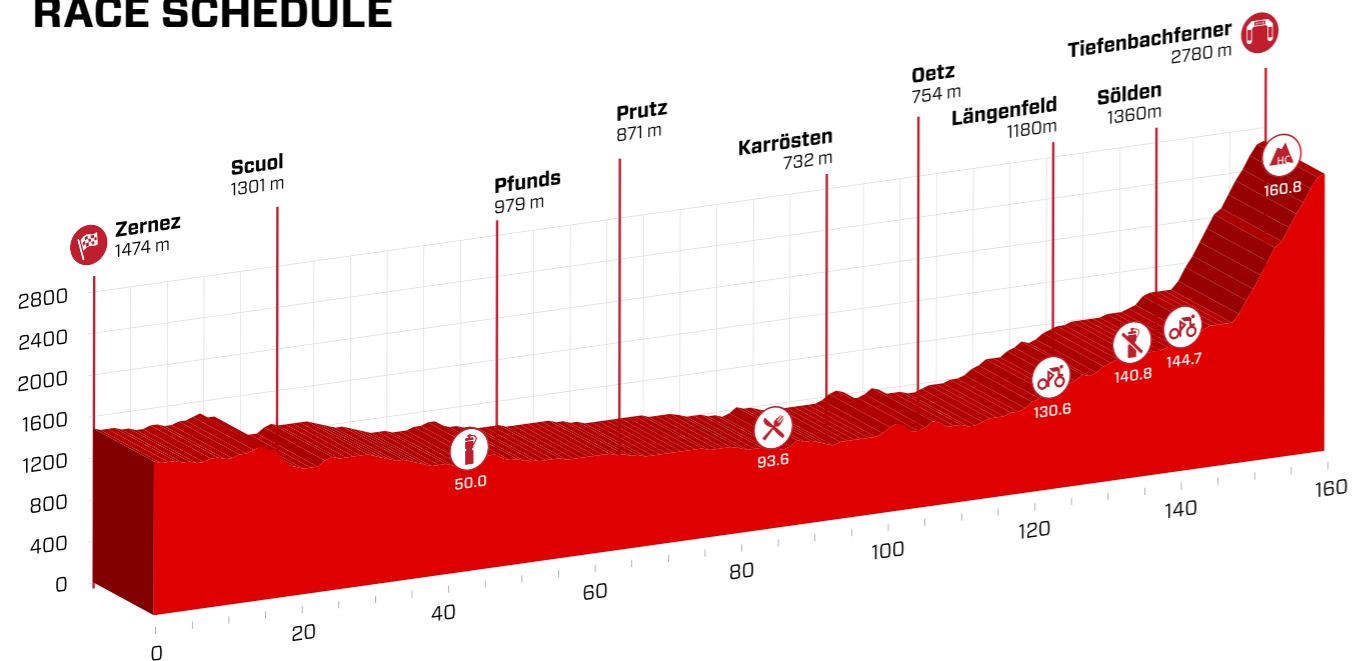
7TH STAGE ZERNEZ - SÖLDEN



ROUTE & TRAFFIC PLAN ZERNEZ



RACE SCHEDULE



ascent ▲ 2680 m total time 4 h 11 min
 descent ▼ 1370 m average speed 38.5 km/h

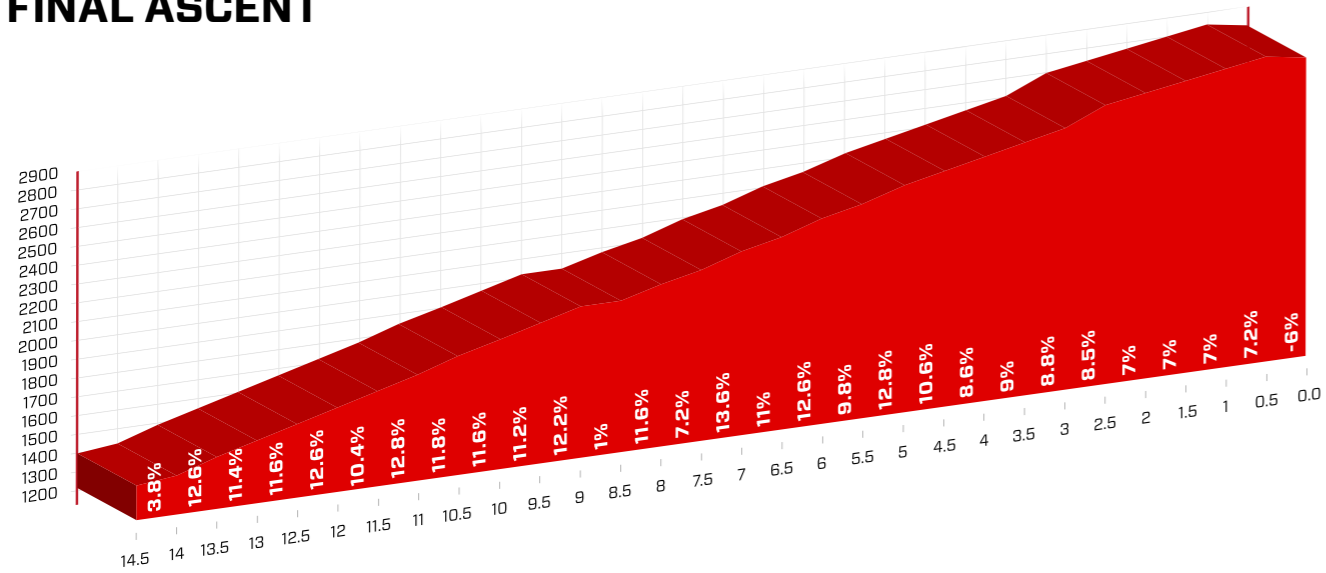
m ü. M.	km	km	Place	Adver- tising convoy	Average speed	km/h		
					36.5	38.5	40.5	
	Neutralisation 1.4 km		Via Suot - Via Sura - Curtins		12:16	13:16	13:16	13:16
1463	0.0	160.8	Hauptstrasse		12:19	13:19	13:19	13:19
1436	4.8	156.0	Susch		12:25	13:25	13:25	13:24
1416	6.8	154.0	Hauptstrasse	Road island	12:27	13:28	13:27	13:27
1420	7.3	153.5	Hauptstrasse	Tunnel	12:28	13:28	13:28	13:27
1408	11.5	149.3	Garsun		12:33	13:34	13:33	13:32
1420	12.0	148.8	Roundabout straight ahead, Hauptstrasse		12:33	13:34	13:33	13:33
1275	24.7	136.1	Roundabout straight ahead, Hauptstrasse		12:48	13:50	13:48	13:47
1301	25.5	135.3	Scuol		12:49	13:51	13:49	13:48
1251	31.2	129.6	Crusch		12:56	13:58	13:56	13:54
1185	33.2	127.6	Ramosch		12:58	14:00	13:58	13:56
1049	43.2	117.6	Martina		13:10	14:13	14:10	14:07
1049	43.3	117.5	Zoll (Switzerland)	Narrow passage & road island	13:10	14:13	14:10	14:07
1073	46.6	114.2	Hauptstrasse	Tunnel	13:14	14:17	14:14	14:12
1050	50.0	110.8	Hauptstrasse		13:19	14:22	14:19	14:16
1030	52.7	108.1	Zoll (Austria)	Bumps & Road island	13:22	14:25	14:22	14:19
1025	52.9	107.9	Turn left, Reschenstrasse		13:22	14:25	14:22	14:19
979	55.0	105.8	Pfunds	Road island 2x	13:25	14:28	14:25	14:21
871	71.9	88.9	Prutz		13:47	14:51	14:47	14:42
866	77.2	83.6	Entry Landecker Tunnel	(length 7km!)	13:53	14:58	14:53	14:49
769	84.1	76.7	Exit Landecker Tunnel		14:02	15:08	15:02	14:57
769	84.2	76.6	Exit direction Schönwies		14:02	15:08	15:02	14:57
769	84.3	76.5	Turn right, Tiroler Strasse B171		14:02	15:08	15:02	14:57
739	87.0	73.8	Tiroler-Bundesstrasse	Tunnel	14:06	15:12	15:06	15:01

m ü. M.	km	km	Place	Adver- tising convoy	Average speed	km/h		
					36.5	38.5	40.5	
720	91.0	69.8	Tiroler-Bundesstrasse	Road island 4x	14:12	15:18	15:12	15:06
711	93.5	67.3	Roundabout straight ahead, Tiroler-Bundesstrasse		14:16	15:22	15:16	15:10
712	93.6	67.2	Tiroler-Strasse	Feeding zone	14:16	15:22	15:16	15:10
790	97.5	63.3	Bundesstrasse	Road island 3x	14:22	15:28	15:22	15:16
760	98.1	62.7	Roundabout right, Tiroler-Bundesstrasse		14:22	15:29	15:22	15:16
735	98.6	62.2	Roundabout straight ahead, Langgasse		14:23	15:30	15:23	15:17
732	99.7	61.1	Karrösten	Road island	14:24	15:31	15:24	15:18
746	100.0	60.8	Roundabout left, Tiroler-Bundesstrasse		14:25	15:32	15:25	15:19
746	100.2	60.6	Turn right, Tiroler-Bundesstrasse	Road island 4x	14:26	15:32	15:26	15:19
708	105.6	55.2	Tiroler-Bundesstrasse	Road island	14:33	15:41	15:33	15:27
725	108.5	52.3	Roundabout right, Ötztal-Bundesstrasse		14:37	15:45	15:37	15:31
722	108.7	52.1	Roundabout left, Ötztal-Bundesstrasse	Road island	14:38	15:45	15:38	15:31
730	110.2	50.6	Brunau		14:40	15:48	15:40	15:33
749	110.8	50.0	Ambach	Road island 2x	14:41	15:49	15:41	15:34
754	112.7	48.1	Oetz	Road island	14:44	15:52	15:44	15:37
777	114.1	46.7	Roundabout straight ahead, Hauptstrasse		14:46	15:54	15:46	15:39
827	115.1	45.7	Habichen	Road island 4x	14:48	15:57	15:48	15:41
926	117.3	43.5	Tumpen	Road island 3x	14:54	16:02	15:54	15:46
1020	123.3	37.5	Start live broadcasting on SRF zwei		15:00	16:09	16:00	15:52
1163	127.7	33.1	Au	Road island	15:10	16:19	16:10	16:01
1176	130.5	30.3	Längenfeld	Road island	15:14	16:23	16:14	16:05
1180	130.6	30.2	Unterlängenfeld	Search.ch Sprint	15:14	16:23	16:14	16:05
1187	130.9	29.9	Roundabout straight ahead, Unterlängenfeld	Road island	15:14	16:24	16:14	16:06
1181	132.2	28.6	Roundabout straight ahead, Ötztal-Bundesstrasse	Road island 3x	15:16	16:26	16:16	16:08
1230	137.1	23.7	Winkle		15:23	16:34	16:23	16:14
1240	137.5	23.3	Bruggen		15:24	16:34	16:24	16:15
1250	138.0	22.8	Ötztal-Bundesstrasse		15:25	16:35	16:25	16:16
1267	138.8	22.0	Ötztal-Bundesstrasse	Tunnel	15:26	16:36	16:26	16:17
1308	140.8	20.0	Ötztal-Bundesstrasse		15:28	16:38	16:28	16:19
1357	142.1	18.7	Ötztal-Bundesstrasse	Tunnel	15:31	16:42	16:31	16:22
1354	143.4	17.4	Sölden	Road island	15:33	16:44	16:33	16:24
1360	144.7	16.1	Dorfstrasse	Search.ch Sprint	15:35	16:46	16:35	16:25
1435	146.6	14.2	Turn right, Gletscherstrasse		15:38	16:49	16:38	16:28
2625	157.8	3.0	Turn left, Ötztaler Gletscherstrasse		16:23	17:36	17:23	17:11
2693	158.5	2.3	Ötztaler Gletscherstrasse	Tunnel 1.7 Km	16:25	17:39	17:25	17:13
2780	160.8	0.0	Tiefenbachferner - Finish	Engadin St.Moritz powered by P&I GPM	16:30	17:43	17:30	17:17

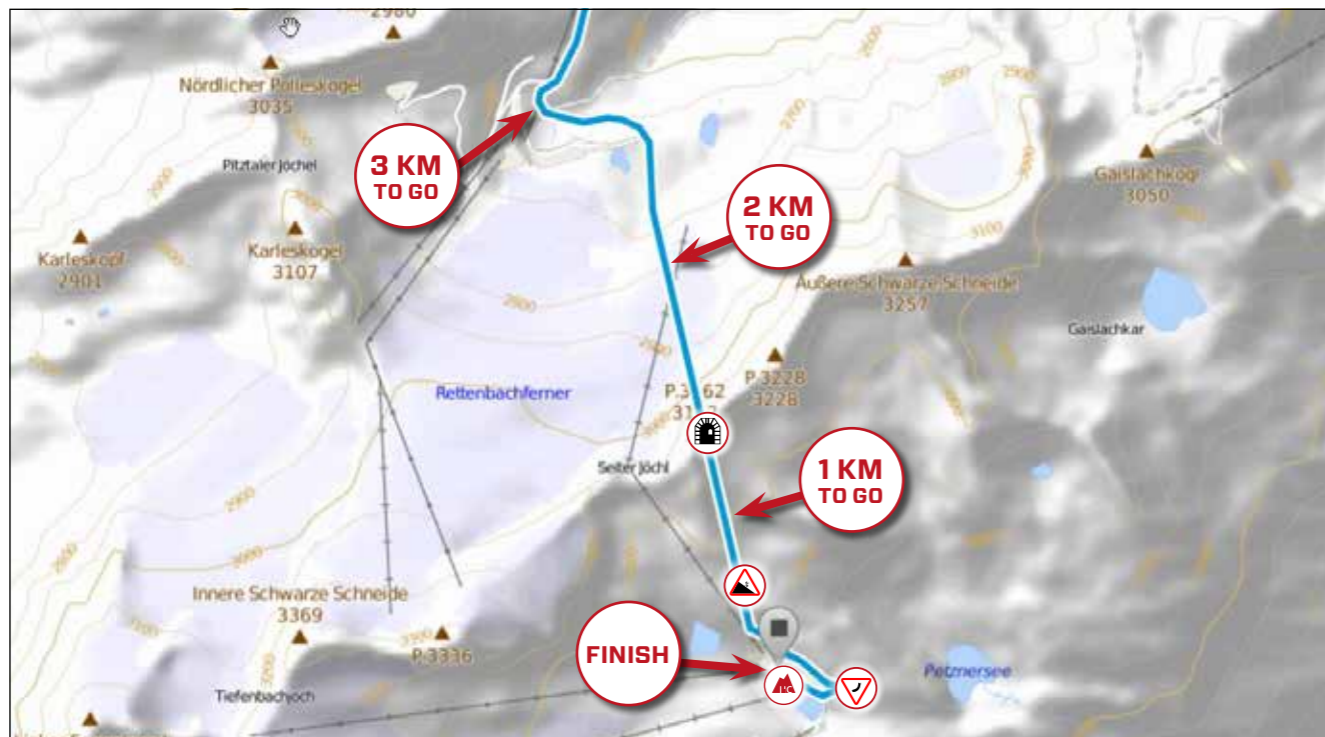
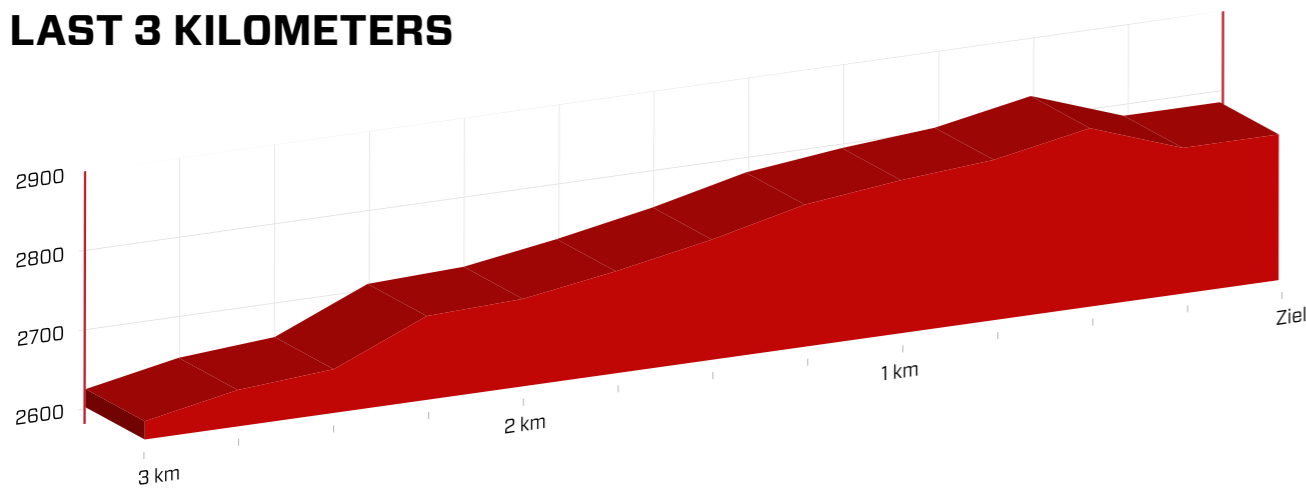
GPS DATA

PPO Start	46.700429, 10.094897	46°42'01.5"N	10°05'41.6"E
Start	46.699428, 10.094489	46°41'57.9"N	10°05'40.2"E
Feeding zone	47.220502, 10.724232	47°13'13.8"N	10°43'27.2"E
PPO	46.953555, 11.010556	46°57'12.8"N	11°00'38.0"E
Finish	46.922678, 10.946562	46°55'21.6"N	10°56'47.6"E

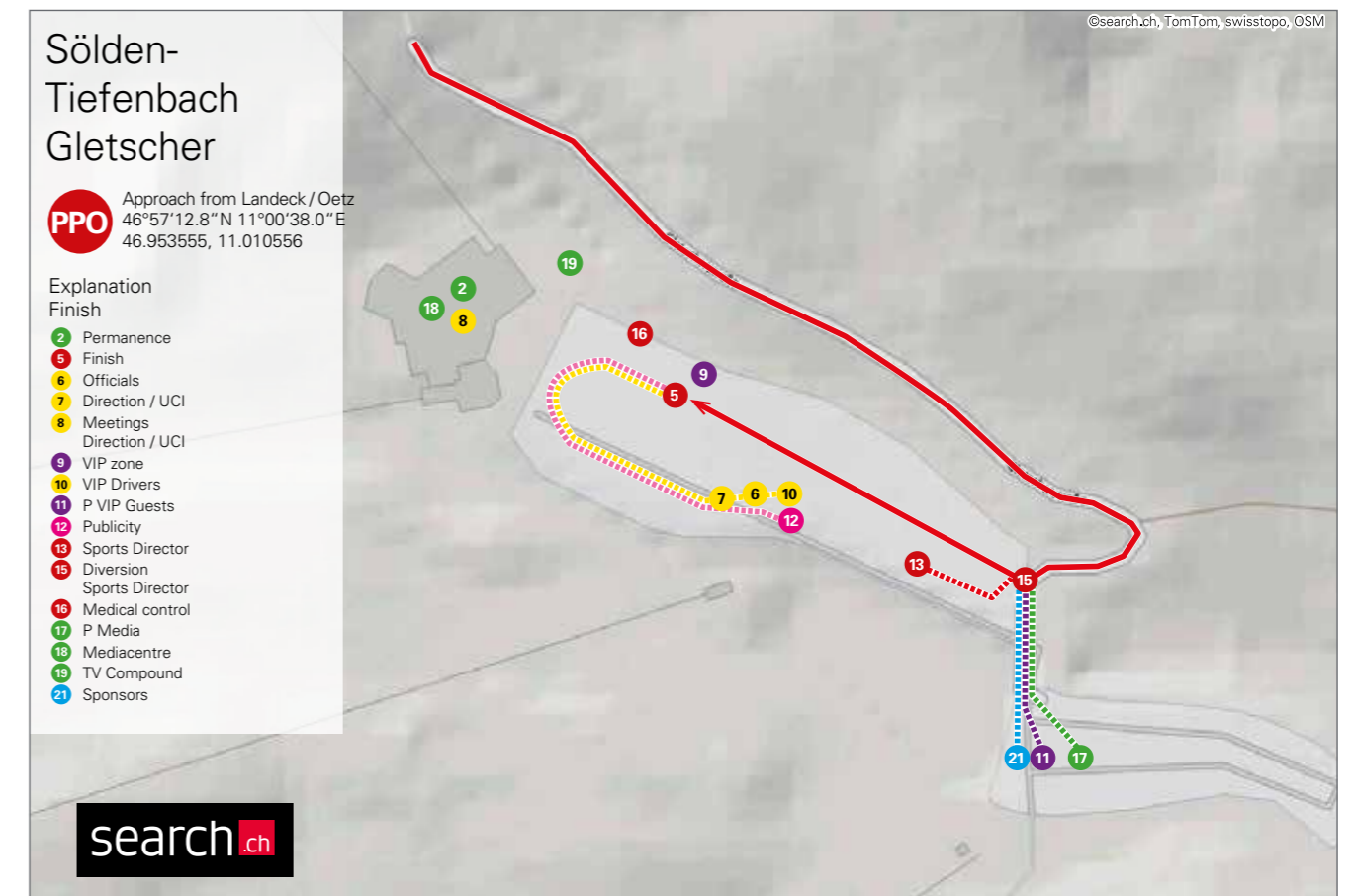
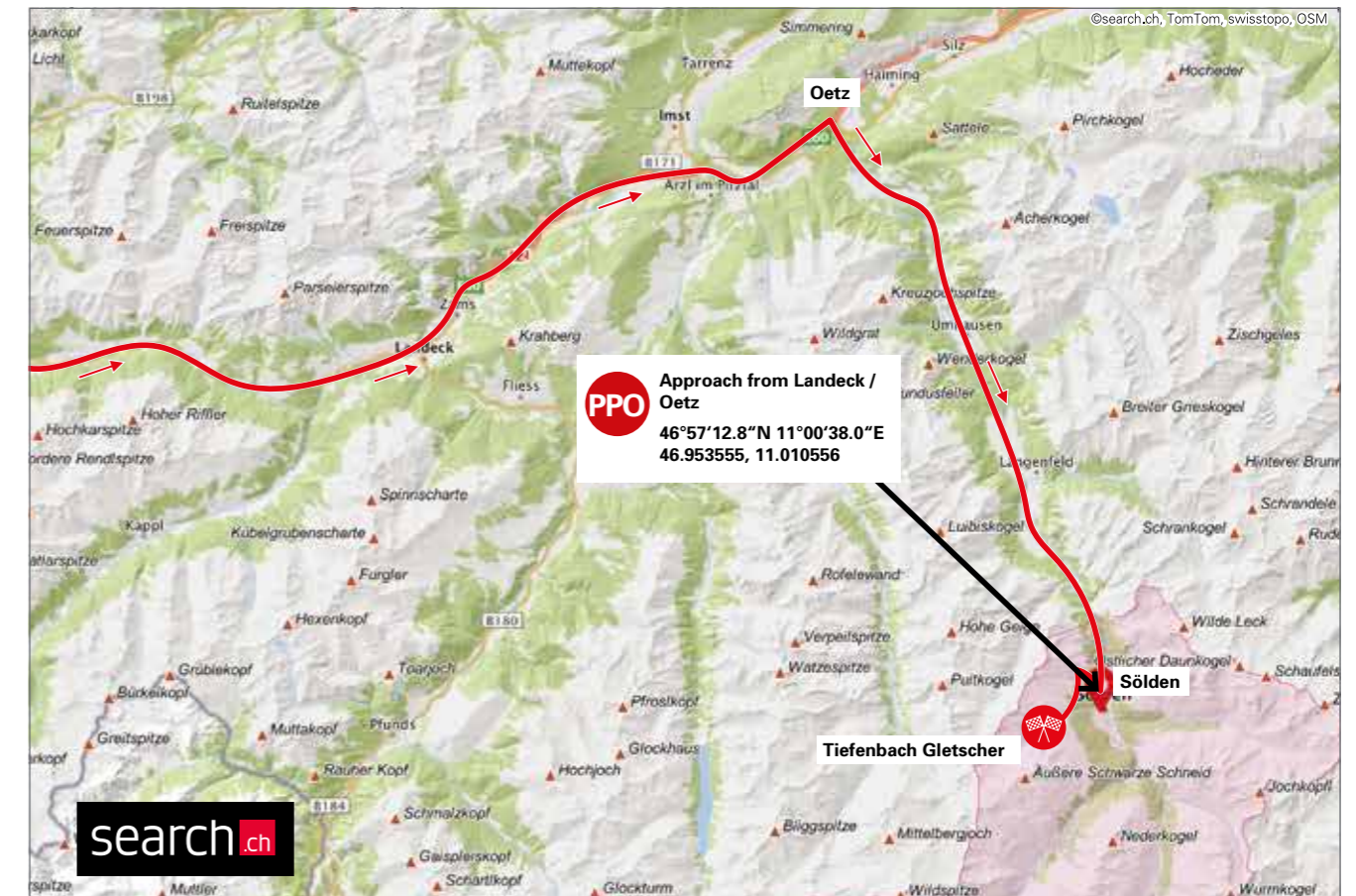
FINAL ASCENT



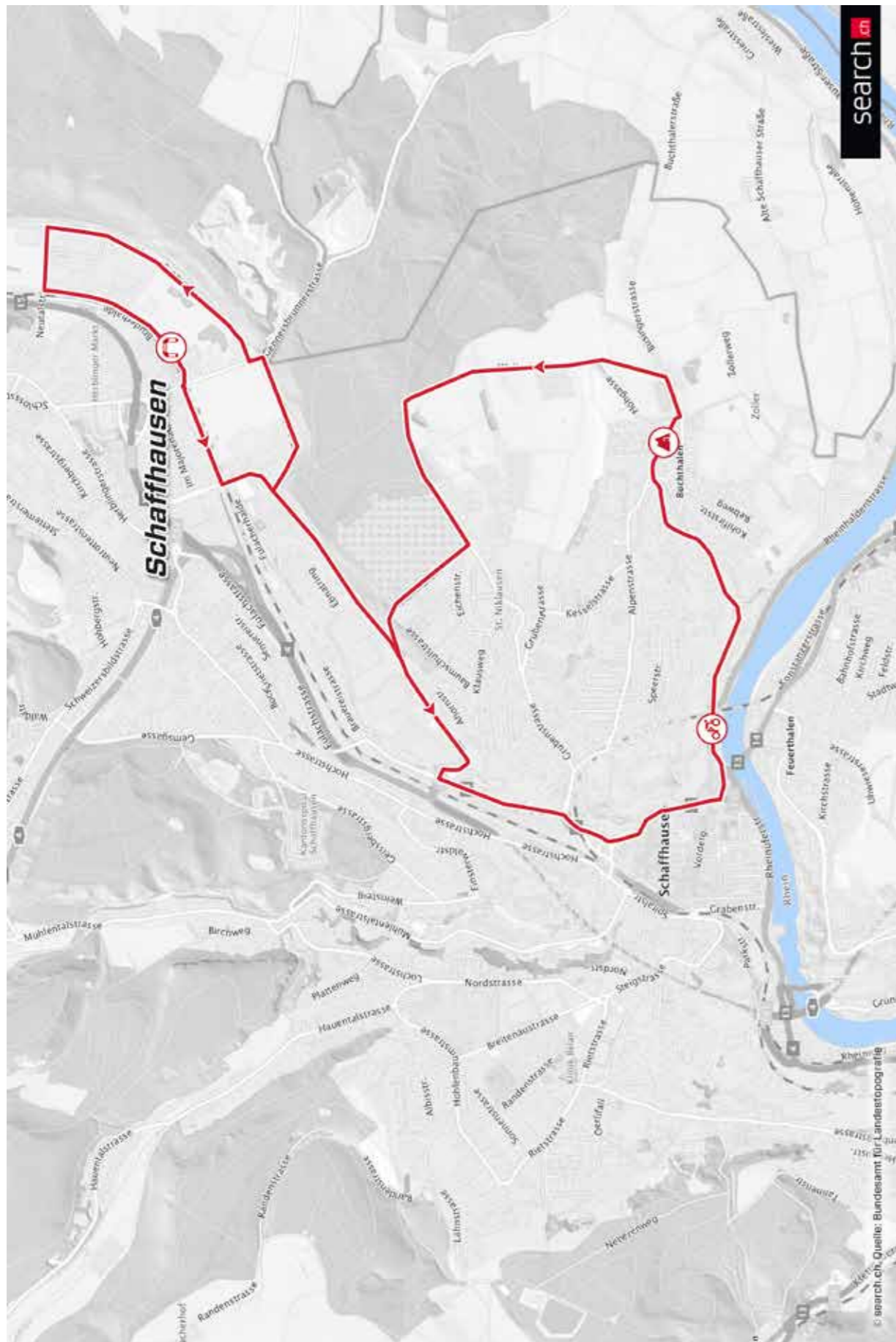
LAST 3 KILOMETERS



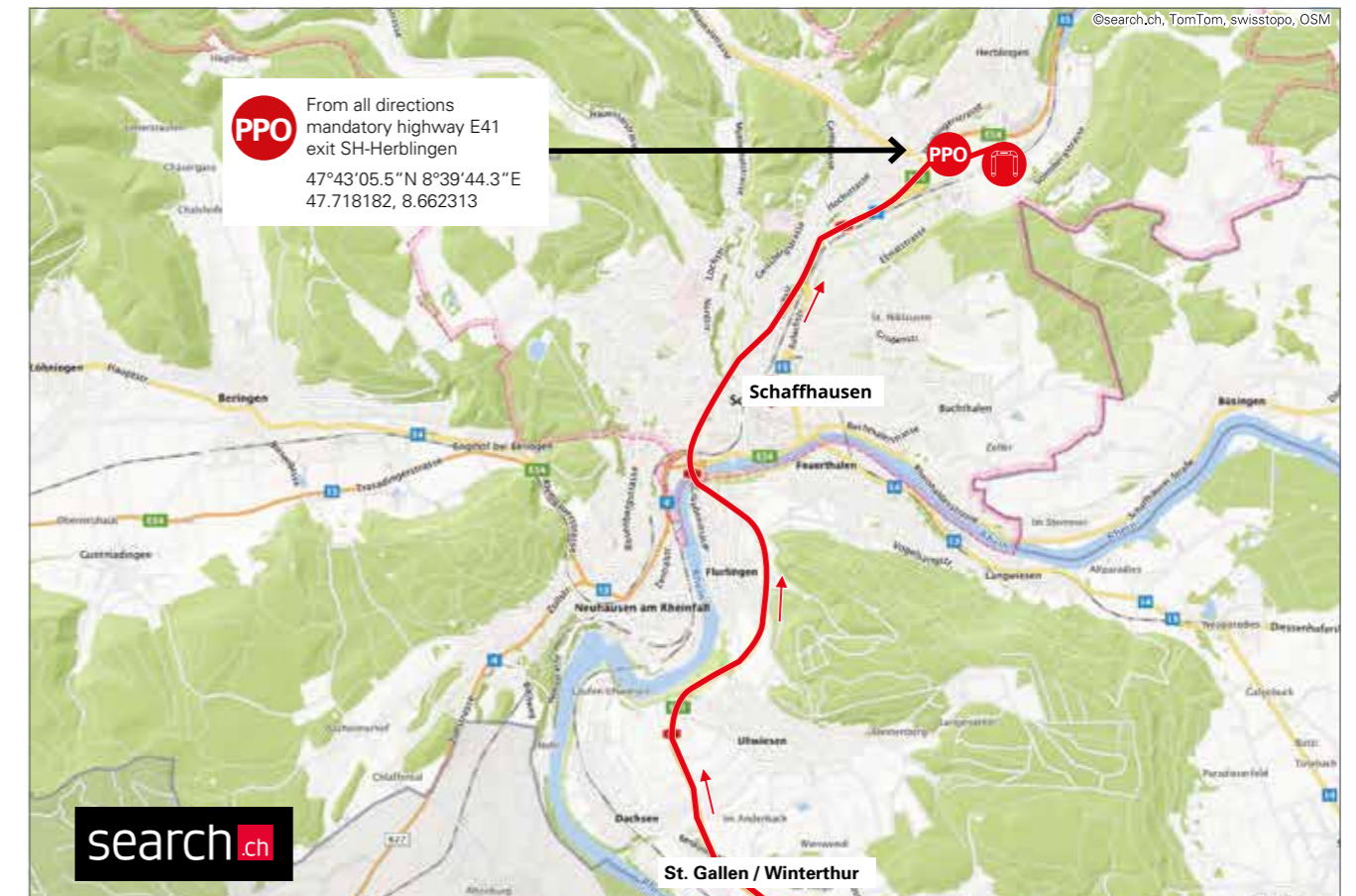
ROUTE & TRAFFIC PLAN SÖLDEN



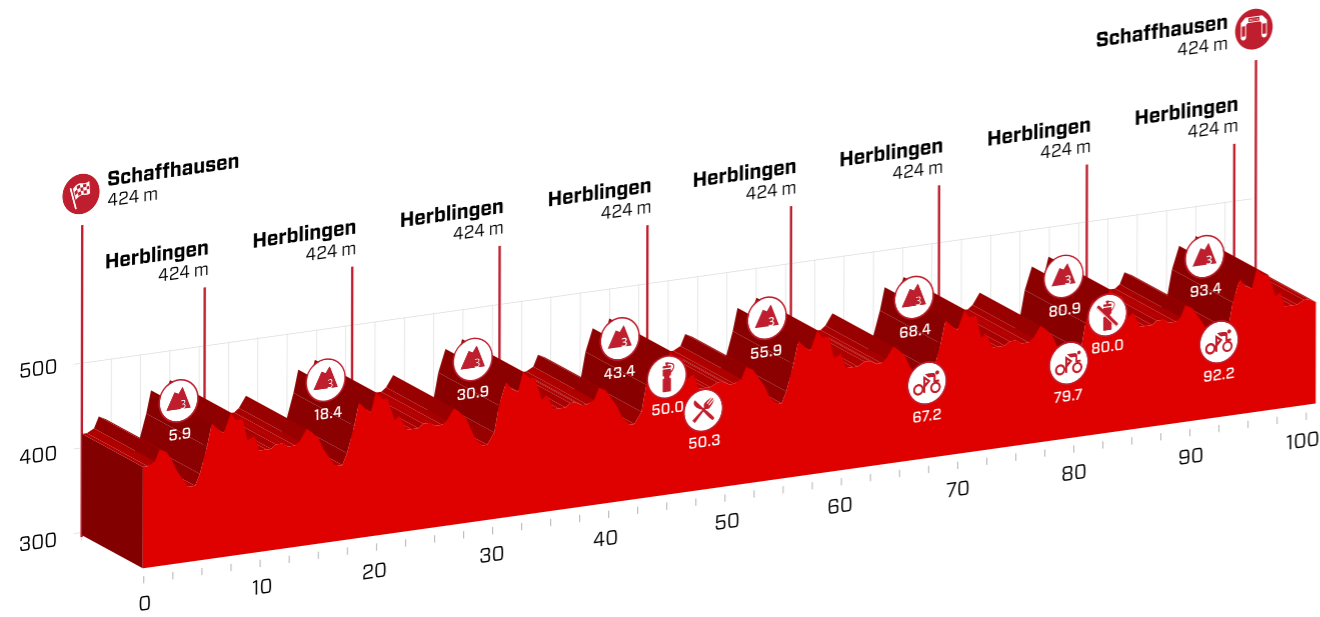
8TH STAGE SCHAFFHAUSEN – SCHAFFHAUSEN



ROUTE & TRAFFIC PLAN SCHAFFHAUSEN






RACE SCHEDULE



ascent ▲ 1064 m total time 2 h 14 min
 descent ▼ 1064 m average speed 45 km/h

m ü. M.	km	km	Place	Adver- tising convoy	Average speed	km/h			
				43	45	47			
Neutralisation 0.0 km									
	424	0.0	100.0	Industriestrasse	14:16	15:16	15:16	15:16	
!	424	0.2	99.8	Roundabout straight ahead, Ernst Hombergstrasse	Railroad crossing	14:16	15:16	15:16	15:16
	424	0.7	99.3	Turn left, Ebnatstrasse		14:17	15:17	15:17	15:17
	437	2.0	98.0	Roundabout straight ahead, Ebnatstrasse		14:19	15:19	15:19	15:19
	416	2.7	97.3	Turn left, Fulachstrasse	Road island 4x	14:22	15:20	15:20	15:19
	407	3.3	96.7	Turn right, Bachstrasse	Road island 4x	14:25	15:20	15:20	15:20
	392	4.1	95.9	Turn left, Moserstrasse	Road island	14:28	15:21	15:21	15:21
	393	4.3	95.7	Turn left, Fischerhäuserstrasse		14:33	15:22	15:21	15:21
	451	5.7	94.3	Turn right, Alpenstrasse		14:36	15:24	15:24	15:24
!	460	5.9	94.1	Alpenstrasse	Engadin St.Moritz powerd by P&I GPM	14:40	15:24	15:24	15:24
	457	6.1	93.9	Turn left, Büsingerstrasse		14:45	15:25	15:24	15:24
	456	6.3	93.7	Turn left, Widlenstrasse		14:50	15:25	15:25	15:24
	471	7.5	92.5	Turn left, Stimmerstrasse		14:55	15:27	15:26	15:26
	459	8.2	91.8	Turn right, Rheinhardstrasse		14:58	15:28	15:27	15:27
	439	8.9	91.1	Roundabout right, Ebnatstrasse		15:00	15:28	15:28	15:27
	428	9.8	90.2	Turn right, Solenbergstrasse	Road island	15:02	15:30	15:29	15:28
	424	10.5	89.5	Turn left, Gennersbrunnerstrasse		15:05	15:31	15:30	15:29
	424	10.6	89.4	Turn right, Solenbergstrasse		15:10	15:31	15:30	15:29
	426	12.0	88.0	Turn left, Industriestrasse		15:11	15:33	15:32	15:31
	424	12.5	87.5	1st Passage finish area		15:15	15:33	15:32	15:32
!	424	12.7	87.3	Roundabout straight ahead, Ernst Hombergstrasse	Railroad crossing	15:34	15:33	15:32	15:32
	424	13.2	86.8	Turn left, Ebnatstrasse		15:34	15:33	15:33	15:33

m ü. M.	km	km	Place	Adver- tising convoy	Average speed	km/h		
				43	45	47		
	437	14.5	85.5	Roundabout straight ahead, Ebnatstrasse	15:36	15:35	15:34	
	416	15.2	84.8	Turn left, Fulachstrasse	Road island 4x	15:37	15:36	15:35
	407	15.8	84.2	Turn right, Bachstrasse	Road island 4x	15:38	15:37	15:36
	392	16.6	83.4	Turn left, Moserstrasse	Road island	15:39	15:38	15:37
	393	16.8	83.2	Turn left, Fischerhäuserstrasse		15:39	15:38	15:37
	451	18.2	81.8	Turn right, Alpenstrasse		15:41	15:40	15:39
!	460	18.4	81.6	Alpenstrasse	Engadin St.Moritz powerd by P&I GPM	15:41	15:40	15:39
	457	18.6	81.4	Turn left, Büsingerstrasse		15:42	15:41	15:40
	456	18.8	81.2	Turn left, Widlenstrasse		15:42	15:41	15:40
	471	20.0	80.0	Turn left, Stimmerstrasse		15:44	15:43	15:42
	459	20.7	79.3	Turn right, Rheinhardstrasse		15:45	15:44	15:42
	439	21.4	78.6	Roundabout right, Ebnatstrasse		15:46	15:45	15:43
	428	22.3	77.7	Turn right, Solenbergstrasse	Road island	15:47	15:46	15:44
	424	23.0	77.0	Turn left, Gennersbrunnerstrasse		15:48	15:47	15:45
	424	23.1	76.9	Turn right, Solenbergstrasse		15:48	15:47	15:45
	426	24.5	75.5	Turn left, Industriestrasse		15:50	15:49	15:47
	424	25.0	75.0	2nd Passage finish area		15:51	15:49	15:48
!	424	25.2	74.8	Roundabout straight ahead, Ernst Hombergstrasse	Railroad crossing	15:51	15:49	15:48
	424	25.7	74.3	Turn left, Ebnatstrasse		15:52	15:50	15:49
	437	27.0	73.0	Roundabout straight ahead, Ebnatstrasse		15:54	15:52	15:50
	416	27.7	72.3	Turn left, Fulachstrasse	Road island 4x	15:54	15:53	15:51
	407	28.3	71.7	Turn right, Bachstrasse	Road island 4x	15:55	15:53	15:52
	392	29.1	70.9	Turn left, Moserstrasse	Road island	15:56	15:54	15:53
	393	29.3	70.7	Turn left, Fischerhäuserstrasse		15:57	15:55	15:53
	451	30.7	69.3	Turn right, Alpenstrasse		15:59	15:57	15:56
!	460	30.9	69.1	Alpenstrasse	Engadin St.Moritz powerd by P&I GPM	15:59	15:57	15:56
	457	31.1	68.9	Turn left, Büsingerstrasse		16:00	15:58	15:56
	456	31.3	68.7	Turn left, Widlenstrasse		16:00	15:58	15:56
	471	32.5	67.5	Turn left, Stimmerstrasse	Start live broadcasting on SRF zwei	16:02	16:00	15:58
	459	33.2	66.8	Turn right, Rheinhardstrasse		16:03	16:01	15:59
	439	33.9	66.1	Roundabout right, Ebnatstrasse		16:04	16:01	16:00
	428	34.8	65.2	Turn right, Solenbergstrasse	Road island	16:05	16:03	16:01
	424	35.5	64.5	Turn left, Gennersbrunnerstrasse		16:06	16:03	16:01
	424	35.6	64.4	Turn right, Solenbergstrasse		16:06	16:04	16:02
	426	37.0	63.0	Turn left, Industriestrasse		16:08	16:05	16:03
	424	37.5	62.5	3rd Passage finish area		16:08	16:06	16:04
!	424	37.7	62.3	Roundabout straight ahead, Ernst Hombergstrasse	Railroad crossing	16:09	16:06	16:04
	424	38.2	61.8	Turn left, Ebnatstrasse		16:09	16:07	16:05
	437	39.5	60.5	Roundabout straight ahead, Ebnatstrasse		16:11	16:09	16:07
	416	40.2	59.8	Turn left, Fulachstrasse	Road island 4x	16:12	16:10	16:07
	407	40.8	59.2	Turn right, Bachstrasse	Road island 4x	16:13	16:11	16:08
	392	41.6	58.4	Turn left, Moserstrasse	Road island	16:14	16:12	16:09
	393	41.8	58.2	Turn left, Fischerhäuserstrasse		16:14	16:12	16:09
	451	43.2	56.8	Turn right, Alpenstrasse		16:17	16:14	16:12
!	460	43.4	56.6	Alpenstrasse	Engadin St.Moritz powerd by P&I GPM	16:17	16:14	16:12
	457	43.6	56.4	Turn left, Büsingerstrasse		16:18	16:15	16:12
	456	43.8	56.2	Turn left, Widlenstrasse		16:18	16:15	16:13

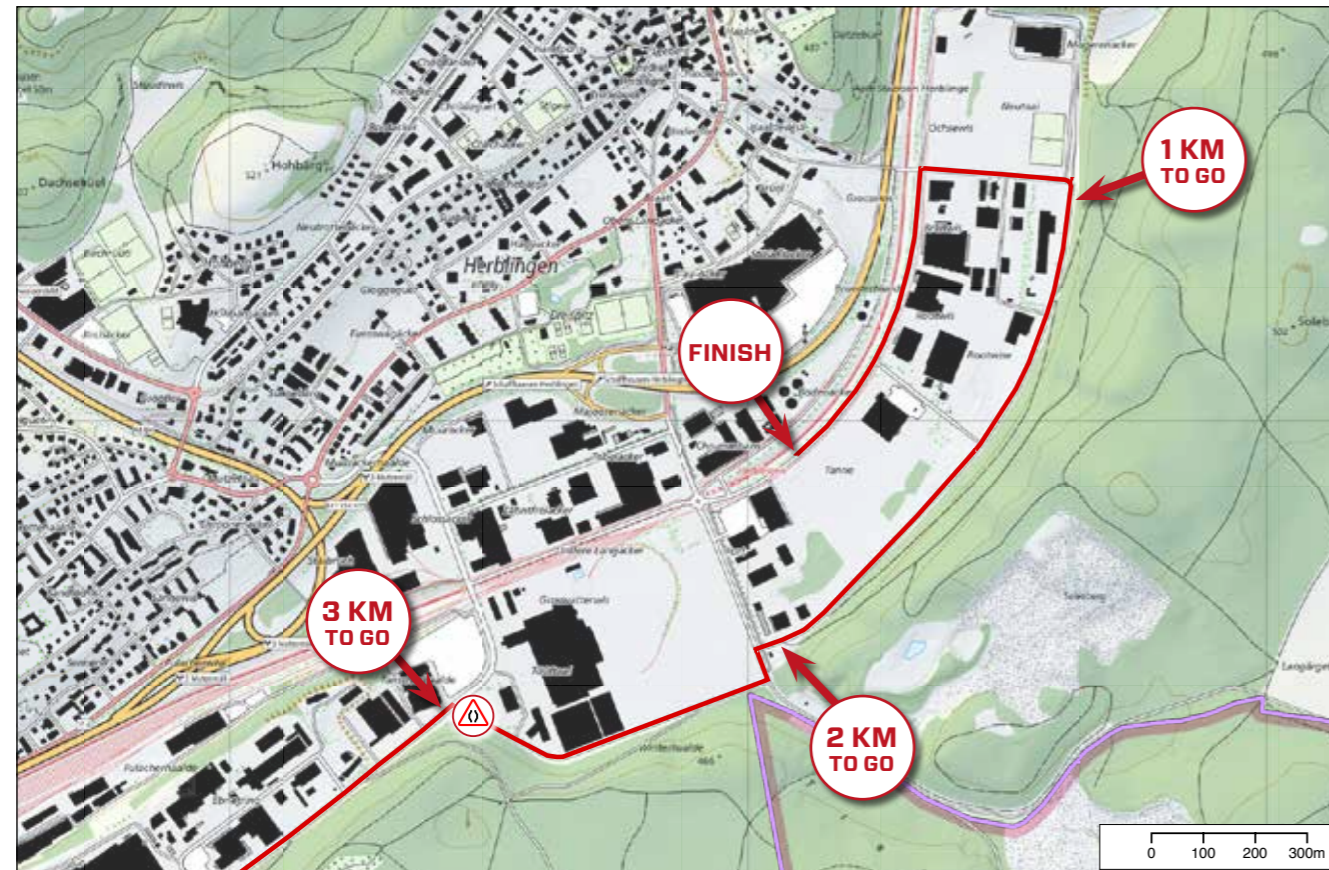
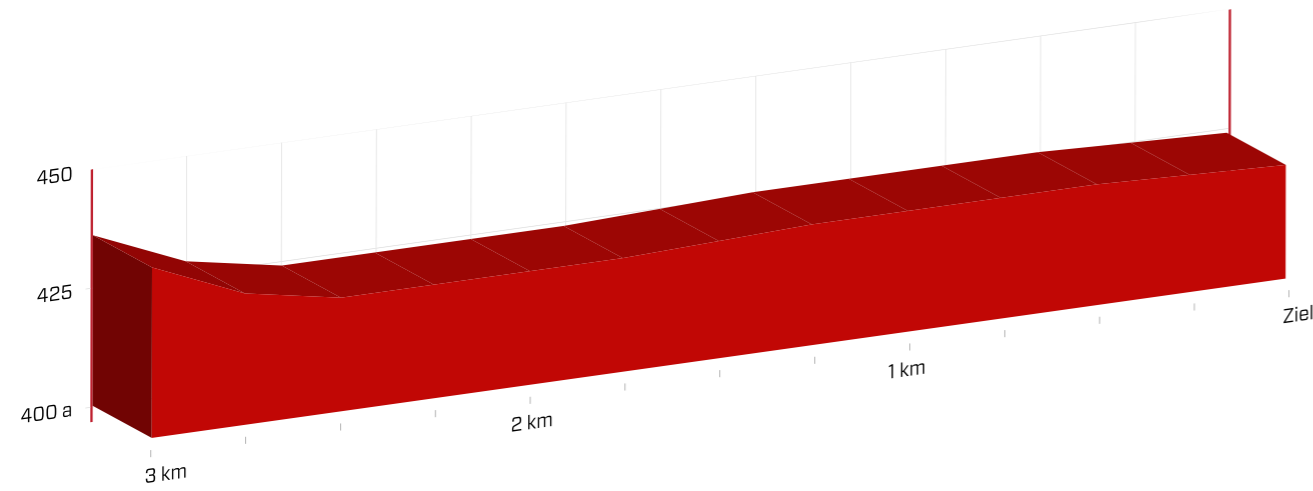
m ü. M.	km	km	Place	Adver- tising convoy	Average speed		
					43	45	47
471	45.0	55.0	Turn left, Stimmerstrasse		16:20	16:17	16:14
459	45.7	54.3	Turn right, Rheinhardstrasse		16:20	16:18	16:15
439	46.4	53.6	Roundabout right, Ebnatstrasse		16:21	16:18	16:16
428	47.3	52.7	Turn right, Solenbergstrasse	Road island	16:23	16:20	16:17
424	48.0	52.0	Turn left, Gennersbrunnerstrasse		16:24	16:21	16:18
424	48.1	51.9	Turn right, Solenbergstrasse		16:24	16:21	16:18
426	49.5	50.5	Turn left, Industriestrasse		16:26	16:23	16:20
 424	50.0	50.0	4 th Passage finish area		16:26	16:23	16:20
 424	50.2	49.8	Roundabout straight ahead, Ernst Hombergstrasse	Railroad crossing	16:27	16:23	16:21
 424	50.3	49.7	Ernst Hombergstrasse	Feeding zone	16:27	16:23	16:21
424	50.7	49.3	Turn left, Ebnatstrasse		16:27	16:24	16:21
437	52.0	48.0	Roundabout straight ahead, Ebnatstrasse		16:29	16:26	16:23
416	52.7	47.3	Turn left, Fulachstrasse	Road island 4x	16:30	16:27	16:24
407	53.3	46.7	Turn right, Bachstrasse	Road island 4x	16:31	16:28	16:24
392	54.1	45.9	Turn left, Moserstrasse	Road island	16:32	16:29	16:25
393	54.3	45.7	Turn left, Fischerhäuserstrasse		16:32	16:29	16:26
451	55.7	44.3	Turn right, Alpenstrasse		16:35	16:31	16:28
 460	55.9	44.1	Alpenstrasse	Engadin St.Moritz powerd by P&I GPM	16:35	16:31	16:28
457	56.1	43.9	Turn left, Büsingerstrasse		16:35	16:32	16:29
456	56.3	43.7	Turn left, Widlenstrasse		16:36	16:32	16:29
471	57.5	42.5	Turn left, Stimmerstrasse		16:37	16:34	16:30
459	58.2	41.8	Turn right, Rheinhardstrasse		16:38	16:35	16:31
439	58.9	41.1	Roundabout right, Ebnatstrasse		16:39	16:35	16:32
428	59.8	40.2	Turn right, Solenbergstrasse	Road island	16:40	16:37	16:33
424	60.5	39.5	Turn left, Gennersbrunnerstrasse		16:41	16:38	16:34
424	60.6	39.4	Turn right, Solenbergstrasse		16:41	16:38	16:34
426	62.0	38.0	Turn left, Industriestrasse		16:43	16:40	16:36
424	62.5	37.5	5 th Passage finish area		16:44	16:40	16:37
 424	62.7	37.3	Roundabout straight ahead, Ernst Hombergstrasse	Railroad crossing	16:44	16:40	16:37
424	63.2	36.8	Turn left, Ebnatstrasse		16:45	16:41	16:38
437	64.5	35.5	Roundabout straight ahead, Ebnatstrasse		16:47	16:43	16:39
416	65.2	34.8	Turn left, Fulachstrasse	Road island 4x	16:48	16:44	16:40
407	65.8	34.2	Turn right, Bachstrasse	Road island 4x	16:49	16:44	16:41
392	66.6	33.4	Turn left, Moserstrasse	Road island	16:50	16:45	16:42
393	66.8	33.2	Turn left, Fischerhäuserstrasse		16:50	16:46	16:42
 405	67.2	32.8	Fischerhäuserstrasse	search.ch Sprint	16:50	16:46	16:42
451	68.2	31.8	Turn right, Alpenstrasse		16:53	16:48	16:44
 460	68.4	31.6	Alpenstrasse	Engadin St.Moritz powerd by P&I GPM	16:53	16:48	16:44
457	68.6	31.4	Turn left, Büsingerstrasse		16:53	16:49	16:45
456	68.8	31.2	Turn left, Widlenstrasse		16:53	16:49	16:45
471	70.0	30.0	Turn left, Stimmerstrasse		16:55	16:51	16:47
459	70.7	29.3	Turn right, Rheinhardstrasse		16:56	16:52	16:48
439	71.4	28.6	Roundabout right, Ebnatstrasse		16:57	16:52	16:48
428	72.3	27.7	Turn right, Solenbergstrasse	Road island	16:58	16:54	16:49
424	73.0	27.0	Turn left, Gennersbrunnerstrasse		16:59	16:54	16:50
424	73.1	26.9	Turn right, Solenbergstrasse		16:59	16:55	16:50
426	74.5	25.5	Turn left, Industriestrasse		17:01	16:56	16:52

m ü. M.	km	km	Place	Adver- tising convoy	Average speed		
					43	45	47
424	75.0	25.0	6 th Passage finish area		17:02	16:57	16:53
 424	75.2	24.8	Roundabout straight ahead, Ernst Hombergstrasse	Railroad crossing	17:02	16:57	16:53
424	75.7	24.3	Turn left, Ebnatstrasse		17:03	16:58	16:54
437	77.0	23.0	Roundabout straight ahead, Ebnatstrasse		17:04	17:00	16:55
416	77.7	22.3	Turn left, Fulachstrasse	Road island 4x	17:05	17:00	16:56
407	78.3	21.7	Turn right, Bachstrasse	Road island 4x	17:06	17:01	16:57
392	79.1	20.9	Turn left, Moserstrasse	Road island	17:07	17:02	16:58
393	79.3	20.7	Turn left, Fischerhäuserstrasse		17:07	17:02	16:58
 405	79.7	20.3	Fischerhäuserstrasse	search.ch Sprint	17:07	17:02	16:58
 405	80.0	20.0	Fischerhäuserstrasse		17:07	17:02	16:58
451	80.7	19.3	Turn right, Alpenstrasse		17:10	17:05	17:00
 460	80.9	19.1	Alpenstrasse	Engadin St.Moritz powerd by P&I GPM	17:10	17:05	17:00
457	81.1	18.9	Turn left, Büsingerstrasse		17:10	17:05	17:01
456	81.3	18.7	Turn left, Widlenstrasse		17:11	17:06	17:01
471	82.5	17.5	Turn left, Stimmerstrasse		17:12	17:07	17:02
459	83.2	16.8	Turn right, Rheinhardstrasse		17:13	17:08	17:03
439	83.9	16.1	Roundabout right, Ebnatstrasse		17:14	17:09	17:04
428	84.8	15.2	Turn right, Solenbergstrasse	Road island	17:15	17:10	17:05
424	85.5	14.5	Turn left, Gennersbrunnerstrasse		17:16	17:11	17:06
424	85.6	14.4	Turn right, Solenbergstrasse		17:16	17:11	17:06
426	87.0	13.0	Turn left, Industriestrasse		17:18	17:13	17:08
424	87.5	12.5	7 th Passage finish area		17:19	17:13	17:08
 424	87.7	12.3	Roundabout straight ahead, Ernst Hombergstrasse	Railroad crossing	17:19	17:14	17:09
424	88.2	11.8	Turn left, Ebnatstrasse		17:20	17:14	17:09
437	89.5	10.5	Roundabout straight ahead, Ebnatstrasse		17:22	17:16	17:11
416	90.2	9.8	Turn left, Fulachstrasse	Road island 4x	17:22	17:17	17:12
407	90.8	9.2	Turn right, Bachstrasse	Road island 4x	17:23	17:18	17:12
392	91.6	8.4	Turn left, Moserstrasse	Road island	17:24	17:19	17:13
393	91.8	8.2	Turn left, Fischerhäuserstrasse		17:24	17:19	17:14
 405	92.2	7.8	Fischerhäuserstrasse	search.ch Sprint	17:24	17:19	17:14
451	93.2	6.8	Turn right, Alpenstrasse		17:27	17:21	17:16
 460	93.4	6.6	Alpenstrasse	Engadin St.Moritz powerd by P&I GPM	17:27	17:21	17:16
457	93.6	6.4	Turn left, Büsingerstrasse		17:28	17:22	17:16
456	93.8	6.2	Turn left, Widlenstrasse		17:28	17:22	17:17
471	95.0	5.0	Turn left, Stimmerstrasse		17:29	17:24	17:18
459	95.7	4.3	Turn right, Rheinhardstrasse		17:30	17:24	17:19
439	96.4	3.6	Roundabout right, Ebnatstrasse		17:31	17:25	17:20
428	97.3	2.7	Turn right, Solenbergstrasse	Road island	17:32	17:26	17:21
424	98	2.0	Turn left, Gennersbrunnerstrasse		17:33	17:27	17:22
424	98.1	1.9	Turn right, Solenbergstrasse		17:33	17:27	17:22
426	99.5	0.5	Turn left, Industriestrasse		17:35	17:29	17:23
424	100	0.0	Schaffhausen – Finish		17:36	17:30	17:24

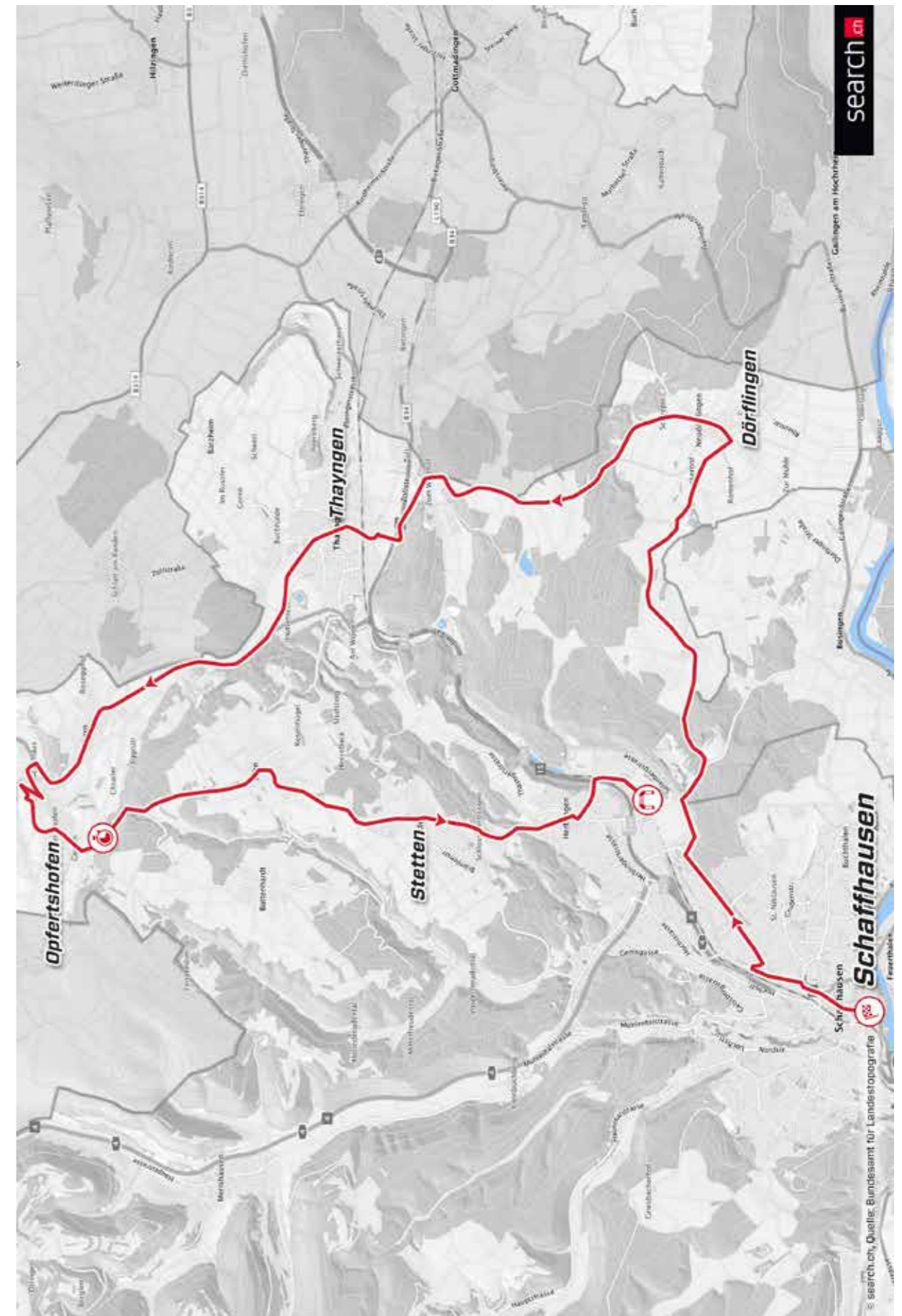
GPS DATA

PPO	47.718182, 8.662313	47°43'05.5"N	8°39'44.3"E
Start	47.717140, 8.665209	47°43'01.7"N	8°39'54.8"E
Feeding zone	47.716642, 8.662570	47°42'59.9"N	8°39'45.2"E
Finish	47.717140, 8.665209	47°43'01.7"N	8°39'54.8"E

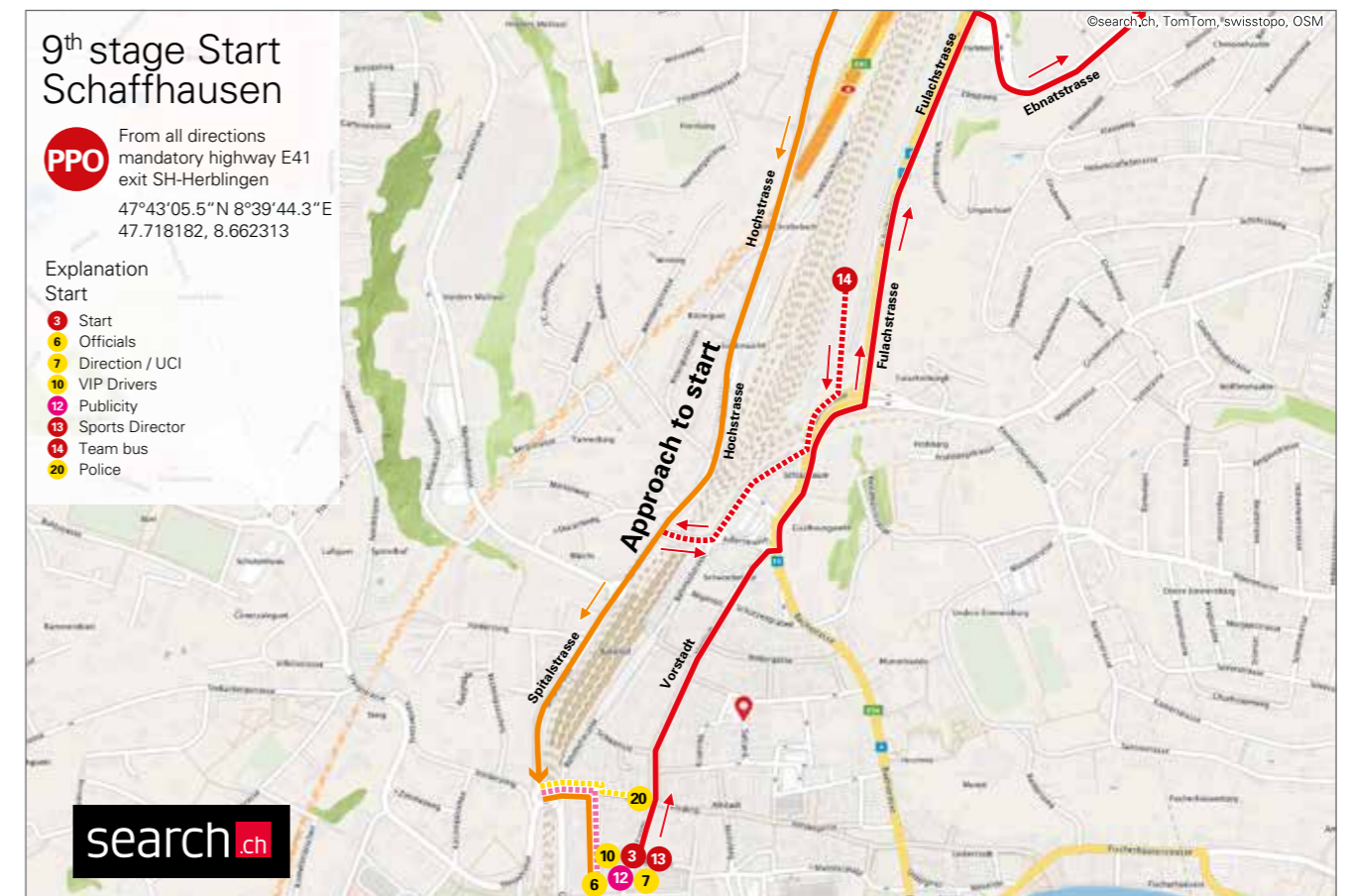
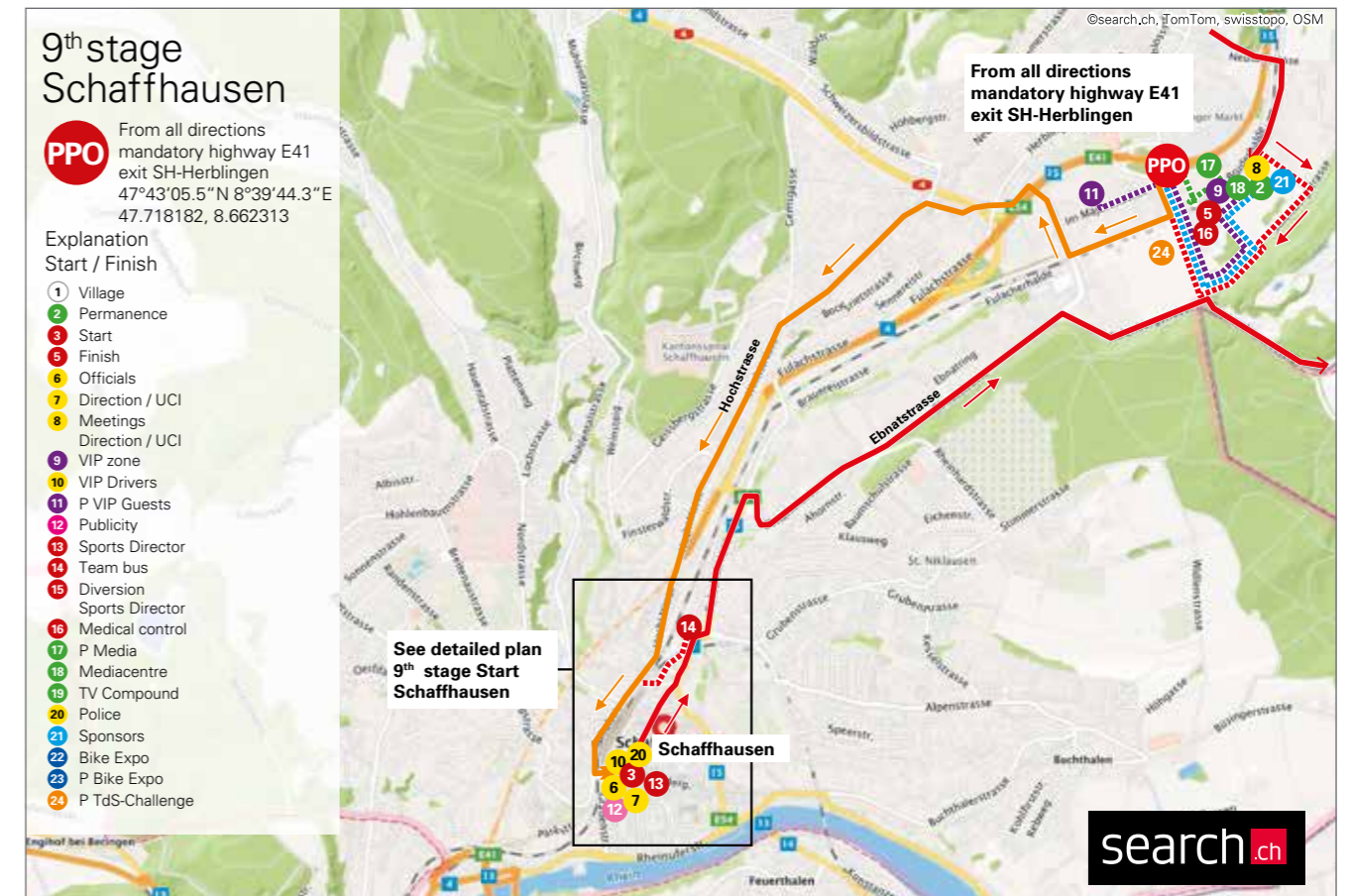
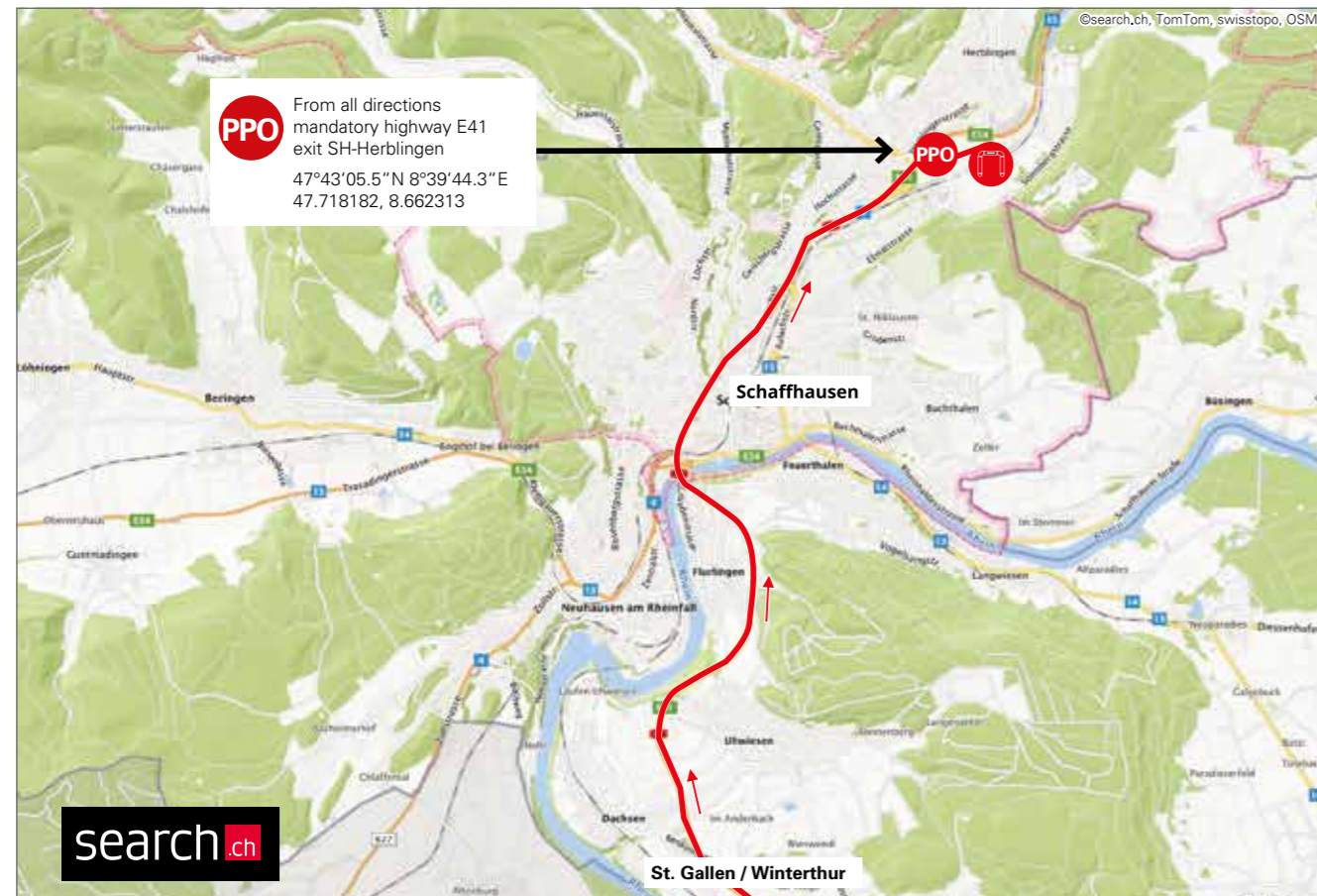
LAST 3 KILOMETERS



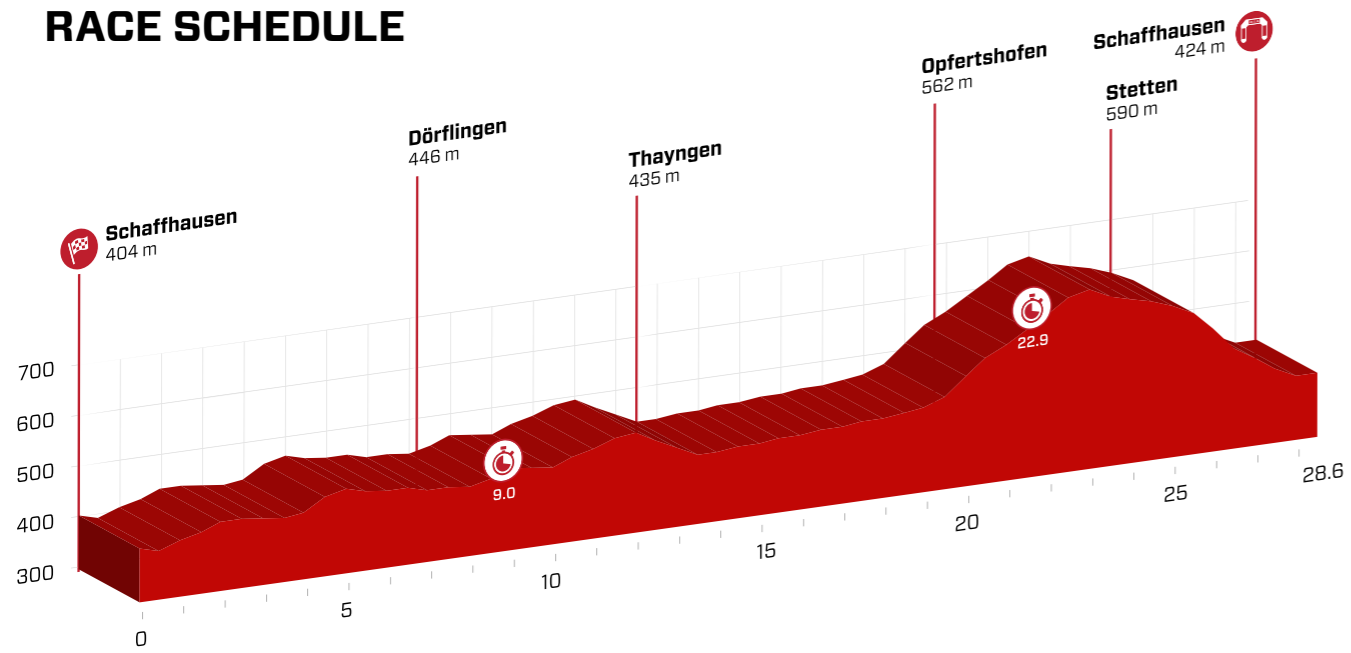
9TH STAGE SCHAFFHAUSEN – SCHAFFHAUSEN



ROUTE & TRAFFIC PLAN SCHAFFHAUSEN



RACE SCHEDULE



ascent ▲ 398 m total time 37 min 18 sec
 descent ▼ 378 m average speed 46 km/h

m ü. M.	km	km	Place		Adver- tising convoy	1. Start / Départ	Letzter / Dernier	
404	0.0	28.6	Schaffhausen, Herrenacker	Pavé		13:15	14:15	16:53
400	0.1	28.5	Fronwagplatz			13:15	14:15	16:53
399	0.4	28.2	Vorstadt			13:15	14:15	16:53
398	0.5	28.1	Bachstrasse	Road island 2x		13:15	14:15	16:53
400	0.7	27.9	Turn left Fulachstrasse	Road island 2x		13:15	14:15	16:53
416	1.2	27.4	Turn right, Ebnatstrasse	Road island 2x		13:16	14:16	16:54
425	1.8	26.8	Ebnatstrasse	Road island 4x		13:17	14:17	16:55
428	2.9	25.7	Turn right, Solenbergstrasse	Road island 1x		13:18	14:18	16:56
471	5.2	23.4	Gennersbrunn			13:21	14:21	16:59
446	8.2	20.4	Dörflingen			13:25	14:25	17:03
450	8.4	20.2	Turn left, Neudörflingerstrasse			13:25	14:25	17:03
462	9.0	19.6	Thayngerstrasse	Intermediate time		13:26	14:26	17:04
436	13.3	15.3	Turn right, Erlengasse			13:31	14:31	17:09
435	13.5	15.1	Thayngen			13:31	14:31	17:09
435	13.6	15.0	Roundabout straight ahead			13:31	14:31	17:09
435	13.9	14.7	Roundabout straight ahead, Biberstrasse			13:32	14:32	17:10
447	14.8	13.8	Hüttenleben			13:33	14:33	17:11
447	15.6	13.0	Crossroads right, Biberstrasse	Road island 1x		13:34	14:34	17:12
461	17.6	11.0	Bibern			13:36	14:36	17:14
472	19.1	9.5	Turn left direction Opfertshofen			13:38	14:38	17:16
473	19.2	9.4	Turn left direction Opfertshofen			13:38	14:38	17:16
560	20.5	8.1	Turn left direction Opfertshofen			13:41	14:41	17:19
562	20.7	7.9	Opfertshofen			13:42	14:42	17:20
630	22.0	6.6	Turn left direction Lohn			13:45	14:45	17:23
658	22.9	5.7	Opfertshofner	Intermediate time		13:46	14:46	17:24
641	23.2	5.4	Lohn			13:46	14:46	17:24
632	23.5	5.1	Crossroads straight ahead, Gässli			13:47	14:47	17:25

m ü. M.	km	km	Place	Adver- tising convoy	1. Start / Départ	Letzter / Dernier	
633	23.7	4.9	Turn right, Unterdorf		13:47	14:47	17:25
626	23.9	4.7	Turn left, Freudentalstrasse		13:47	14:47	17:25
590	25.0	3.6	Stetten		13:48	14:48	17:26
445	26.9	1.7	Turn left, Neutalstrasse		13:50	14:50	17:28
426	27.5	1.1	Turn right, Industriestrasse		13:51	14:51	17:29
424	28.6	0.0	Schaffhausen – Finish		13:52	14:52	17:30

GPS DATA

PPO	47.718182, 8.662313	47°43'05.5"N	8°39'44.3"E
Start (1 st rider)	47.695686, 8.633003	47°41'44.5"N	8°37'58.8"E
Finish (last rider)	47.717140, 8.665209	47°43'01.7"N	8°39'54.8"E

LAST 3 KILOMETERS

