



VN KRANJA

KRANJ, 25. & 26. 7. 2020

• MEMORIAL FILIPA MAJCNA •

52nd GRAND PRIX KRANJ – FILIP MAJCNEN MEMORIAL

Sunday, 26th of July 2020

SPECIFIC REGULATIONS

Article 1 – ORGANISATION

52nd Grand Prix Kranj – Filip Majcnen Memorial road race is organized by:

*Kolesarski klub KRANJ,
Škofjeloška cesta 14,
4000 KRANJ, SLOVENIA;*

Tel.: +386 4 270 05 00, Fax: +386 4 230 21 78, E-mail: kksava@siol.net

The event is organized under the regulations of the International Cycling Union (UCI) and will take place on 26th of July 2020.

Article 2 – TYPE OF EVENT

The event is open to athletes of the following categories: Men Elite and Men Under 23. The event is entered on the *UCI Europe Tour* calendar and is registered as a UCI class 1.2 event. In accordance with the UCI regulations, points are awarded as follows for the UCI Continental Men Elite and Under 23 ranking:

Place	1.	2.	3.	4.	5.	6.	7.	8.	9.	10.
Points	40	30	25	20	15	10	5	3	3	3



Article 3 – PARTICIPATION

As per article 2.1.005 of the UCI regulations, the event is open to the following teams: UCI Professional Continental Teams of the country, UCI foreign Professional Continental Teams (max. 2), UCI Continental Teams, National Teams, Regional and Club teams.

As per article 2.2.003 of the UCI regulations, teams must be formed of min. 4 and max. 5 riders.

Article 4 – RACE HEADQUARTERS

The race headquarters shall be open on Sunday, 26th of July 2020 from 9.00 am until 8.00 pm and located at the following address: MUNICIPALITY KRANJ, Slovenski trg 1, 4000 KRANJ.

Team representatives are requested to confirm their starters with the licenses to Commissaires' Panel and collect their race numbers at the race headquarters from 9.30 am to 11.00 am on Sunday, 26th of July 2020.

The team managers' meeting, organized in accordance with article 1.2.087 of the UCI regulations, in the presence of the Members of the Commissaires' Panel, is scheduled for Sunday 26th of July 2020 at 11.30 am at MUNICIPALITY KRANJ, Slovenski trg 1, 4000 KRANJ.

Article 5 – RADIO TOUR

Race information will be transmitted on the following frequency: 27065 Mhz CH9 AM.

Teams will be provided with radio stations which will be placed in cars on Sunday, 26th of July 2020 from 9.00 am to 11.30 in front of MUNICIPALITY KRANJ, Slovenski trg 1, 4000 KRANJ.

Article 6 – NEUTRAL TECHNICAL SUPPORT

The neutral technical support service is going to be provided by three vehicles.

Article 7 – THE ROUTE OF THE RACE

START/FINISH: Koroška street – between Hotel Creina and City library

LAP (13x 12,1 km)

Koroška cesta (START – HOTEL CREINA) – Slovenski trg – Gregorčičeva ulica – Maistrov trg – Prešernova ulica – Poštna ulica – Cesta 1. maja – Zupančičeva – Likozarjeva – C. Staneta Žagarja – Oldhamska – Bleiweisova (rondo) – Koroška c. – Stara cesta – Kolodvorska cesta – Ljubljanska cesta – Pot za krajem – Drulovka – Savska loka – Ljubljanska cesta – Jelenov klanec – Koroška cesta

Article 8 – FINISHING TIME LIMITS

Any rider finishing in a time exceeding that of the winner by more than 8 % shall not be placed. The time limit may, in exceptional circumstances, be increased by the Commissaires' Panel in agreement with the organizer.

Article 9 – CLASSIFICATION

The following classifications will be issued:

- **INTERMEDIATE SPRINT**

There are three Intermediate Sprints (3rd, 6th, 9th lap) in the race – on the start/finish line – which are marked with 5, 3, 2, 1 points. The winner of Intermediate Sprints is the rider with the maximum number of points. In case of several riders with the same number of points the decisive elements are:

1. The number of wins/second, third or fourth places on Intermediate Sprints.
2. Higher classification on the finish line.

Only competitors, who finish the race, or are not excluded by the Commissaires' Panel due to exceeded time limits, are entitled to prize money for Intermediate Sprints.

Article 10 – PRIZES

Prizes are according to the UCI Regulations and will be paid out as follows:

- **FINAL RANKING**

Place	1.	2.	3.	4.	5.	6.	7.	8.	9.
Prize	2.425 €	1.210 €	610 €	305 €	240 €	180 €	180 €	120 €	120 €

Place	10.	11.	12.	13.	14.	15.	16.	17.	18.	19.	20.
Prize	60 €	60 €	60 €	60 €	60 €	60 €	60 €	60 €	60 €	60 €	60 €

- **INTERMEDIATE SPRINTS**

1 st place
100 €

A grand total prize money is 6.150,00 €.

Article 11 – ANTIDOPING

The UCI and the Cycling Federation of Slovenia antidoping regulations are entirely applicable to the event. The antidoping tests will take place at MUNICIPALITY KRANJ, Slovenski trg 1, 4000 KRANJ, 1st floor.

Article 12 – AWARDS CEREMONY

In accordance with article 1.2.112 of the UCI rules, the following riders must present themselves for the official awards ceremony:

- The first three riders of the race.
- The winner of the Intermediate Sprints.

The riders must present themselves at the podium in a time limit of maximum 10 minutes after crossing the finish line.

Article 13 – PENALTIES

The UCI penalty scale is the only one applicable.

Article 14 – REFRESHING STATIONS ALONG THE RACE COURSE

The feeding zone will be located between 500–200 m before the finish line (Jelenov klanec/climb before start/finish line) – on kilometers 23,9, 36, 48,1, 60,2, 72,3, 84,4, 96,5, 108,6, 120,7, 132,8 (from 3rd lap until the 12th lap).

As per article 2.3.027 of the UCI rules, feeding from the team car is not allowed during the first 30 and last 20 kilometers of the race.

Article 15 – DEVIATION FOR THE TEAM MANAGERS VEHICLES AT THE FINISH

Team cars will be directed on the right – 40 m before the finishing line.

Article 16 – SHOWERS

Showers on Sunday will be available to all riders at:

Sport stadium Kranj

Partizanska c. 37

4000 KRANJ

Article 17 – ENVIRONMENT

In the feeding zone (Jelenov klanec/climb before the start/finish line) you can find an area for disposal of bottles and any other waste.

Article 18 – OTHER PROVISIONS

- The organizer will secure the racing course in compliance with the provisions of Ministry of Internal Affairs. Riders and their attendants are obliged to consider the instructions of the race management, referees and policemen.
- The organizer will not be held responsible for any damages, which participants might cause one to another.
- The racers ride at their own responsibility. By signing the starting list they have fully accepted the rules of this Specific Regulations.
- In accordance with Commissaires' Panel the organizer reserves a right to modify this Specific Regulations.

Article 19 – PERSONS RESPONSIBLE FOR THE RACE:

- **Organising Director of the Race:**

Matjaž Zevnik; tel.: +386 (0) 51 442 633

- **Technical Director of the Race:**

Mario Sterpin; tel.: +39 339 692 8879

- **Organisation of the Race:**

Maša Zevnik; tel.: +386 (0) 40 307 323

- **Foreign teams contact and information:**

Tadej Valjavec; tel.: +386 (0) 41 386 913

Gregor Završnik; tel.: +386 (0) 31 657 287

COMMISSAIRES PANEL

President of the Jury	Marko Živanović
Commissair 2	Egon Bajc
Commissair 3	Ljubo Skrt
Finish judge	Matjaž Jelovčan
Timekeeper	Franc Gabrovšek
Moto	Darko Kraševc
Photofinish	Ivo Rilović

HEALTH STATIONS ALONG THE RACE COURSE:

- **RACE DOCTOR**

Tel.: dr. Miha Oman, +386 41 934 004

- **ZDRAVSTVENI DOM KRANJ – HEALTH CENTER KRANJ**

Gospodsvetska ul. 10, 4000 KRANJ

Tel.: +386 4 208 20 00

- **KLINIČNI CENTER LJUBLJANA – CLINIC HOSPITAL LJUBLJANA**

Zaloška c. 2, 1000 LJUBLJANA

Tel.: +386 1 430 30 13

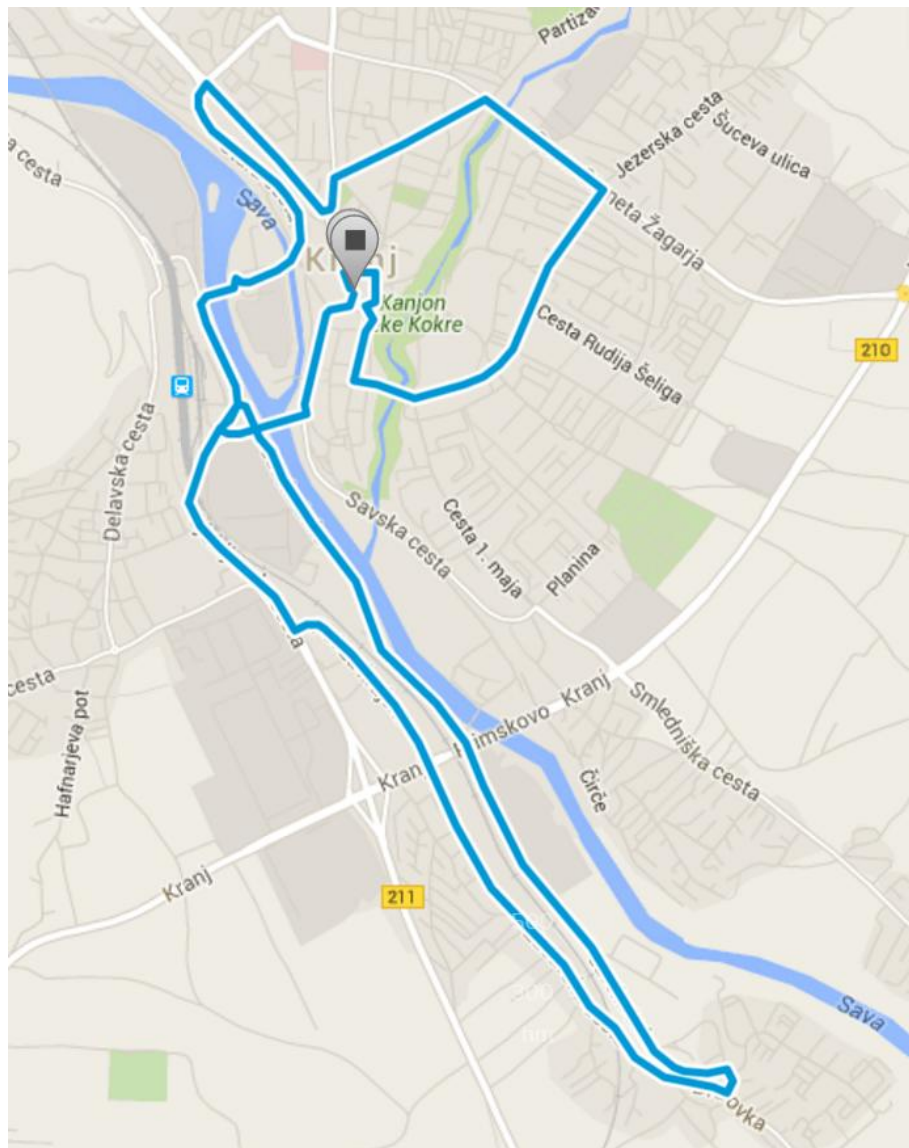
DANGEROUS POINTS

ROUNDAABOUT BEFORE JELENOV KLANEC – km 11,7, 23,8, 35,9, 48, 60,1, 72,2, 84,3, 96,4, 108,5, 120,6, 132,7, 144,8, 156,9.

CITY CENTER from Maistrov trg to Poštna ulica in distance 300 m – km 0,3, 12,4, 24,3, 36,6, 48,7, 60,6, 72,9, 85, 97,1, 109,2, 121,3, 133,4, 145,5.

RACE COURSE

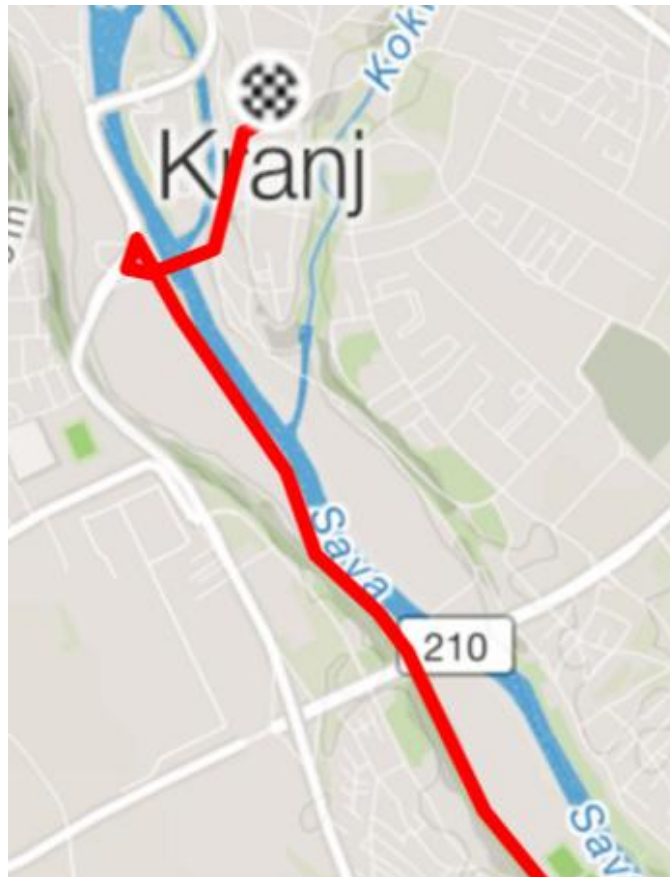
LAP (13x 12,1 km)



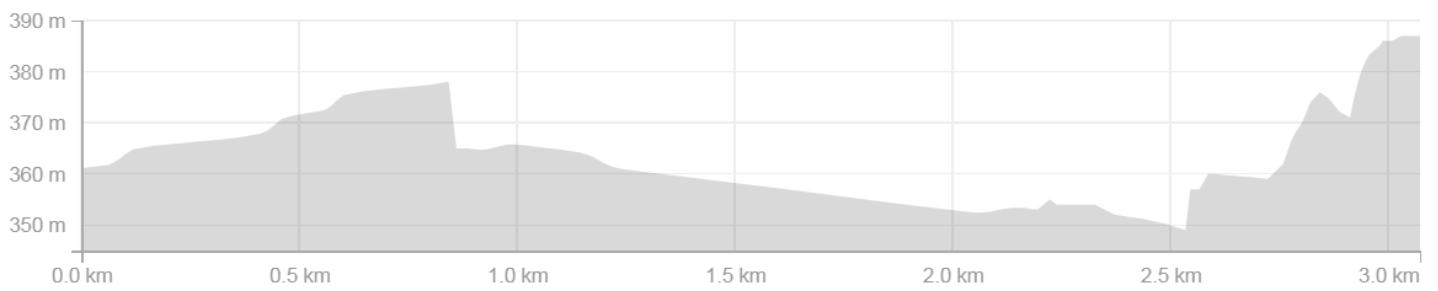
PROFILE – LONG LAP



LAST 3 KM



PROFILE – LAST 3 KM



TIME SCHEDULE

			km	38 km/h	40 km/h	42 km/h
START	Kranj/Koroška cesta		0	13:30:00	13:30:00	13:30:00
	Kranj Primskovo	←	1,8	13:32:51	13:32:42	13:32:34
	Bleiweisova cesta (rondo)	→	3	13:34:44	13:34:30	13:34:17
	Kolodvorska cesta (železniška postaja)	↑	4,9	13:37:44	13:37:21	13:37:00
	Drulovka	←	8,2	13:42:57	13:42:18	13:41:43
2	Kranj/Koroška cesta		12,1	13:49:06	13:48:09	13:47:17
	Kranj Primskovo	←	13,9	13:51:57	13:50:51	13:49:51
	Bleiweisova cesta (rondo)	→	15,1	13:53:51	13:52:39	13:51:34
	Kolodvorska cesta (železniška postaja)	↑	17	13:56:51	13:55:30	13:54:17
	Drulovka	←	20,3	14:02:03	14:00:27	13:59:00
3	Kranj/Koroška cesta		24,2	14:08:13	14:06:18	14:04:34
	Kranj Primskovo	←	26	14:11:03	14:09:00	14:07:09
	Bleiweisova cesta (rondo)	→	27,2	14:12:57	14:10:48	14:08:51
	Kolodvorska cesta (železniška postaja)	↑	29,1	14:15:57	14:13:39	14:11:34
	Drulovka	←	32,4	14:21:09	14:18:36	14:16:17
4	Kranj/Koroška cesta		36,3	14:27:19	14:24:27	14:21:51
	Kranj Primskovo	←	38,1	14:30:09	14:27:09	14:24:26
	Bleiweisova cesta (rondo)	→	39,3	14:32:03	14:28:57	14:26:09
	Kolodvorska cesta (železniška postaja)	↑	41,2	14:35:03	14:31:48	14:28:51
	Drulovka	←	44,5	14:40:16	14:36:45	14:33:34
5	Kranj/Koroška cesta		48,4	14:46:25	14:42:36	14:39:09
	Kranj Primskovo	←	50,2	14:49:16	14:45:18	14:41:43
	Bleiweisova cesta (rondo)	→	51,4	14:51:09	14:47:06	14:43:26
	Kolodvorska cesta (železniška postaja)	↑	53,3	14:54:09	14:49:57	14:46:09
	Drulovka	←	56,6	14:59:22	14:54:54	14:50:51
6	Kranj/Koroška cesta		60,5	15:05:32	15:00:45	14:56:26
	Kranj Primskovo	←	62,3	15:08:22	15:03:27	14:59:00
	Bleiweisova cesta (rondo)	→	63,5	15:10:16	15:05:15	15:00:43
	Kolodvorska cesta (železniška postaja)	↑	65,4	15:13:16	15:08:06	15:03:26
	Drulovka	←	68,7	15:18:28	15:13:03	15:08:09
7	Kranj/Koroška cesta		72,6	15:24:38	15:18:54	15:13:43
	Kranj Primskovo	←	74,4	15:27:28	15:21:36	15:16:17
	Bleiweisova cesta (rondo)	→	75,6	15:29:22	15:23:24	15:18:00
	Kolodvorska cesta (železniška postaja)	↑	77,5	15:32:22	15:26:15	15:20:43
	Drulovka	←	80,8	15:37:35	15:31:12	15:25:26
8	Kranj/Koroška cesta		84,7	15:43:44	15:37:03	15:31:00
	Kranj Primskovo	←	86,5	15:46:35	15:39:45	15:33:34
	Bleiweisova cesta (rondo)	→	87,7	15:48:28	15:41:33	15:35:17
	Kolodvorska cesta (železniška postaja)	↑	89,6	15:51:28	15:44:24	15:38:00
	Drulovka	←	92,9	15:56:41	15:49:21	15:42:43
9	Kranj/Koroška cesta		96,8	16:02:51	15:55:12	15:48:17
	Kranj Primskovo	←	98,6	16:05:41	15:57:54	15:50:51
	Bleiweisova cesta (rondo)	→	99,8	16:07:35	15:59:42	15:52:34
	Kolodvorska cesta (železniška postaja)	↑	101,7	16:10:35	16:02:33	15:55:17
	Drulovka	←	105	16:15:47	16:07:30	16:00:00
10	Kranj/Koroška cesta		108,9	16:21:57	16:13:21	16:05:34
	Kranj Primskovo	←	110,7	16:24:47	16:16:03	16:08:09
	Bleiweisova cesta (rondo)	→	111,9	16:26:41	16:17:51	16:09:51
	Kolodvorska cesta (železniška postaja)	↑	113,8	16:29:41	16:20:42	16:12:34
	Drulovka	←	117,1	16:34:54	16:25:39	16:17:17
11	Kranj/Koroška cesta		121	16:41:03	16:31:30	16:22:51

	Kranj Primskovo	←	122,8	16:43:54	16:34:12	16:25:26
	Bleiweisova cesta (rondo)	→	124	16:45:47	16:36:00	16:27:09
	Kolodvorska cesta (železniška postaja)	↑	125,9	16:48:47	16:38:51	16:29:51
	Drulovka	←	129,2	16:54:00	16:43:48	16:34:34
12	Kranj/Koroška cesta		133,1	17:00:09	16:49:39	16:40:09
	Kranj Primskovo	←	134,9	17:03:00	16:52:21	16:42:43
	Bleiweisova cesta (rondo)	→	136,1	17:04:54	16:54:09	16:44:26
	Kolodvorska cesta (železniška postaja)	↑	138	17:07:54	16:57:00	16:47:09
	Drulovka	←	141,3	17:13:06	17:01:57	16:51:51
13	Kranj/Koroška cesta		145,2	17:19:16	17:07:48	16:57:26
	Kranj Primskovo	←	147	17:22:06	17:10:30	17:00:00
	Bleiweisova cesta (rondo)	→	148,2	17:24:00	17:12:18	17:01:43
	Kolodvorska cesta (železniška postaja)	↑	150,1	17:27:00	17:15:09	17:04:26
	Drulovka	←	153,4	17:32:13	17:20:06	17:09:09
CILJ/FINISH	Kranj/Koroška cesta		157,3	17:38:41	17:26:15	17:15:00